

Parc Cenedlaethol Arfordir Penfro

Cynllun Datblygu Lleol

(dyddiad terfyn 2021)

Pembrokeshire Coast National Park

Local Development Plan

(end date 2021)



Cynllun Mabwysiedig
Diagram Allweddol a Mapiau Cynigion

Medi 2010

Adopted Plan
Key Diagram and Proposals Maps

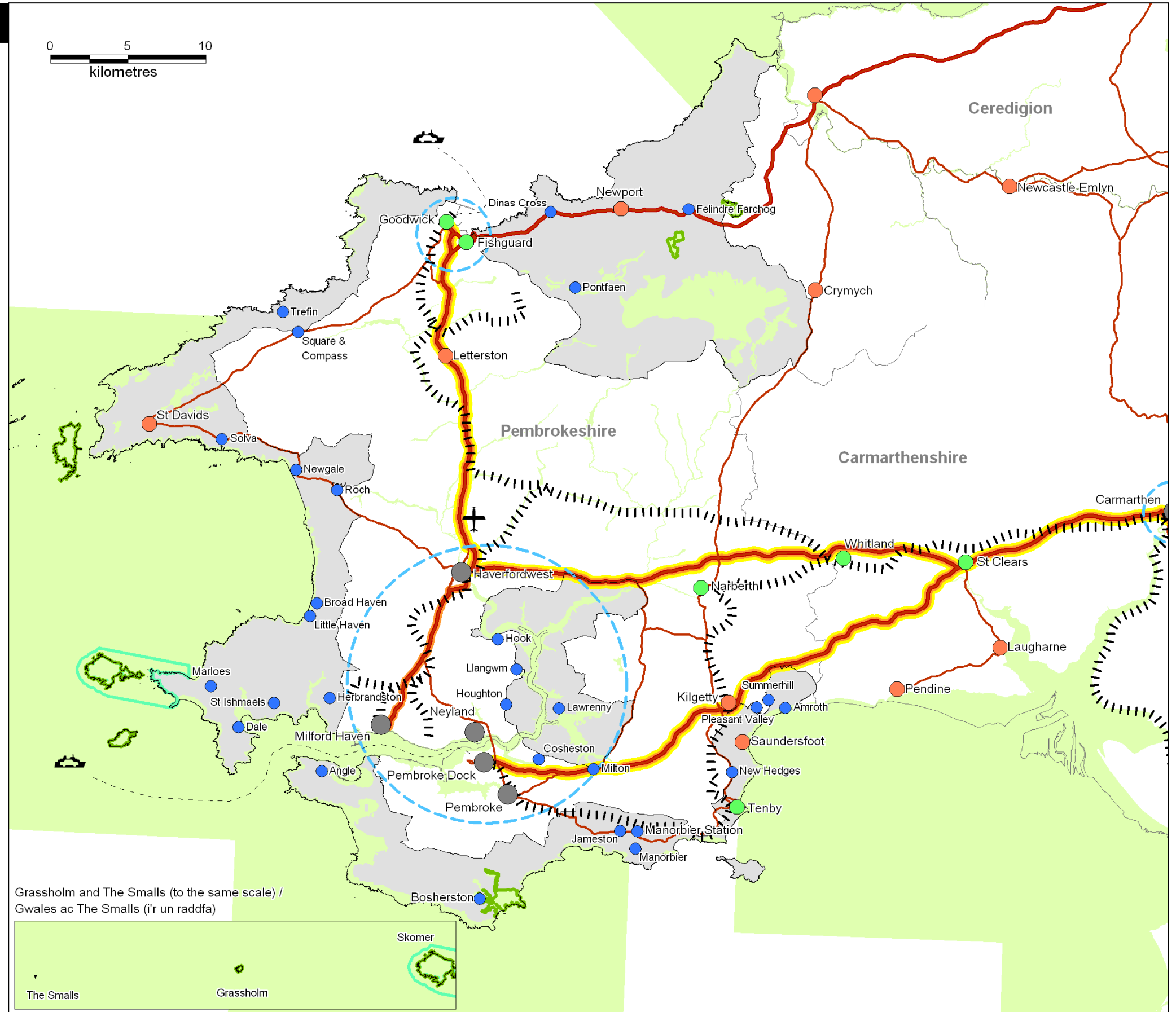
September 2010







Parc Cenedlaethol
Arfordir Penfro
Pembrokeshire Coast
National Park

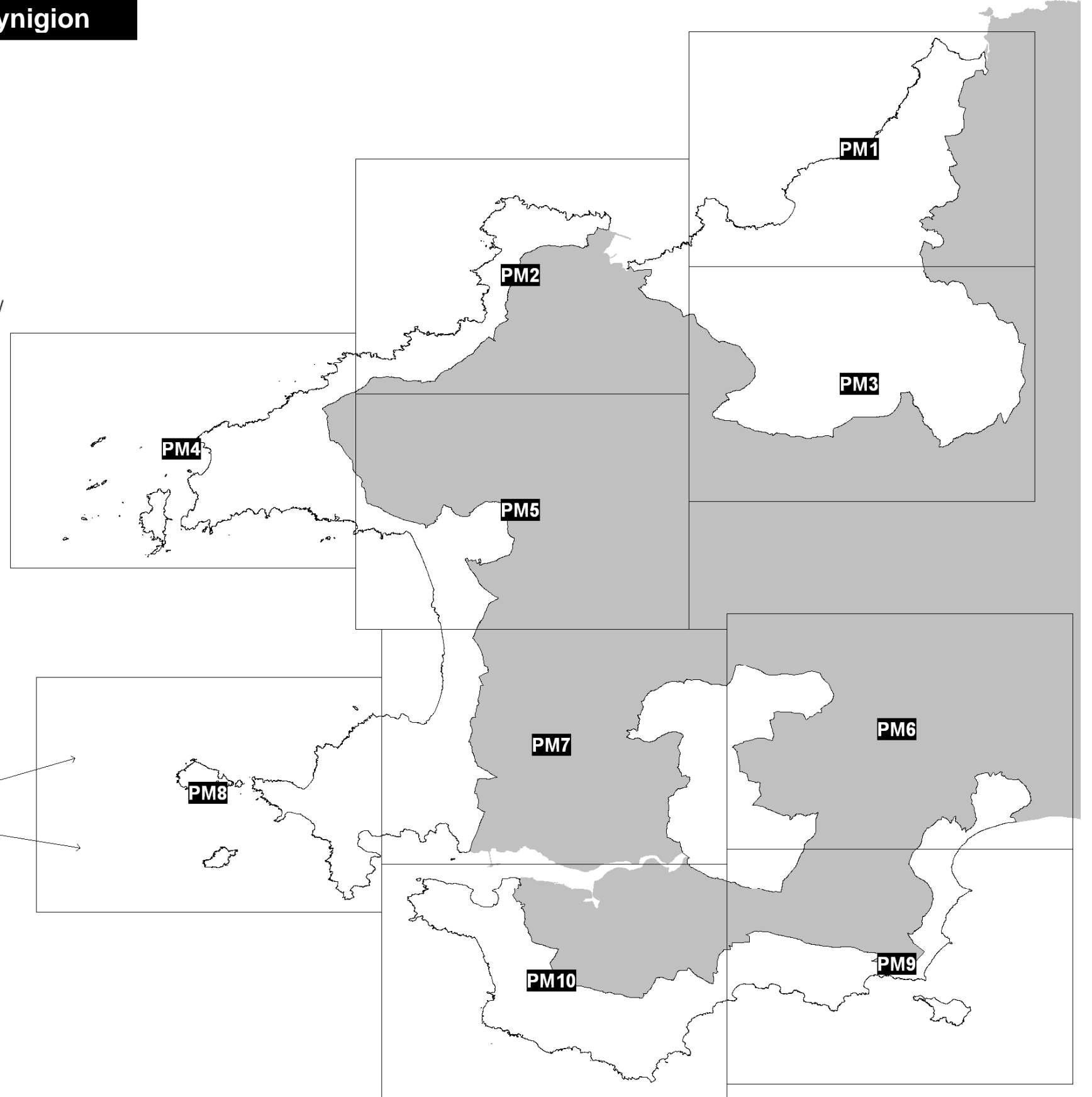
Key Diagram / Diagram Allweddol

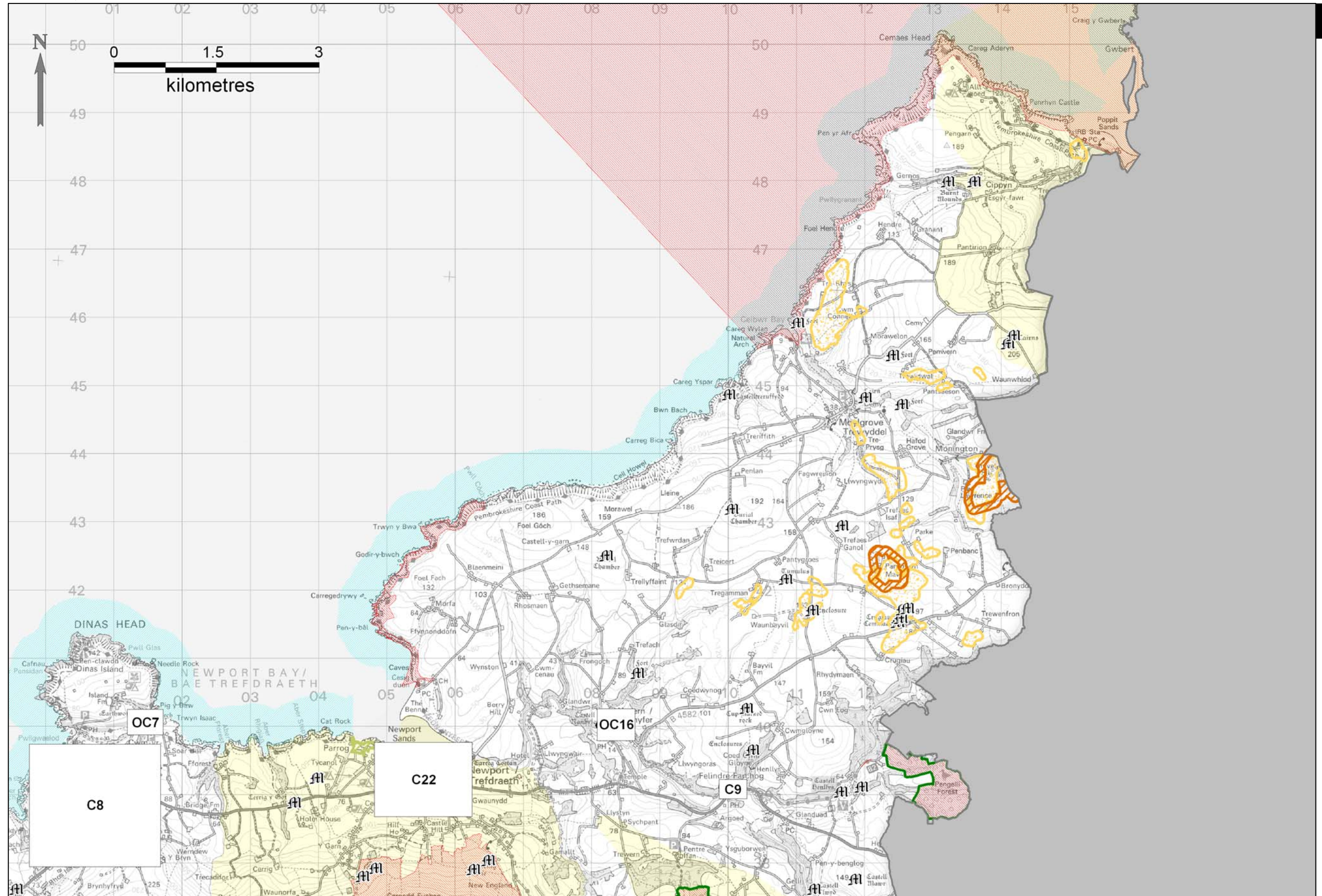
-  Main Settlement / Prif Aneddiadau
-  Local Service & Tourism Centre / Canolfan Wasanaeth a Thwristiaeth Leol
-  Local Centre / Canolfan Leol
-  Rural Centre / Canolfan Gwledig
-  A Road / Ffyrdd 'A'
-  Trunk Road / Rhydwaith o Brif Ffyrdd
-  Core Road Network / Rhydwaith o Ffyrdd Craidd
-  Trans-European Road Network / Rhydwaith o Ffyrdd Traws-Ewropeaidd
-  Railway / Rheilffordd
-  Airfield / Maes Awyr
-  Ferry (Rosslare, Ireland) / Fferi (Rosslare, Iwerddon)
-  National Nature Reserve / Gwarchodfa Natur Genedlaethol
-  Marine Nature Reserve / Gwarchodfa Natur Forol
-  Natura 2000 Site / Safleoedd Bywyd Gwyllt Rhyngwladol
-  Pembrokeshire Coast National Park / Parc Cenedlaethol Arfordir Penfro
-  Wales Spatial Plan Strategic Hub / Cynllun Gofodol Cymru - Canolfan Strategol
-  Neighbouring Planning Authority Area / Ardal Awdurdod Cynllunio Cyfagos



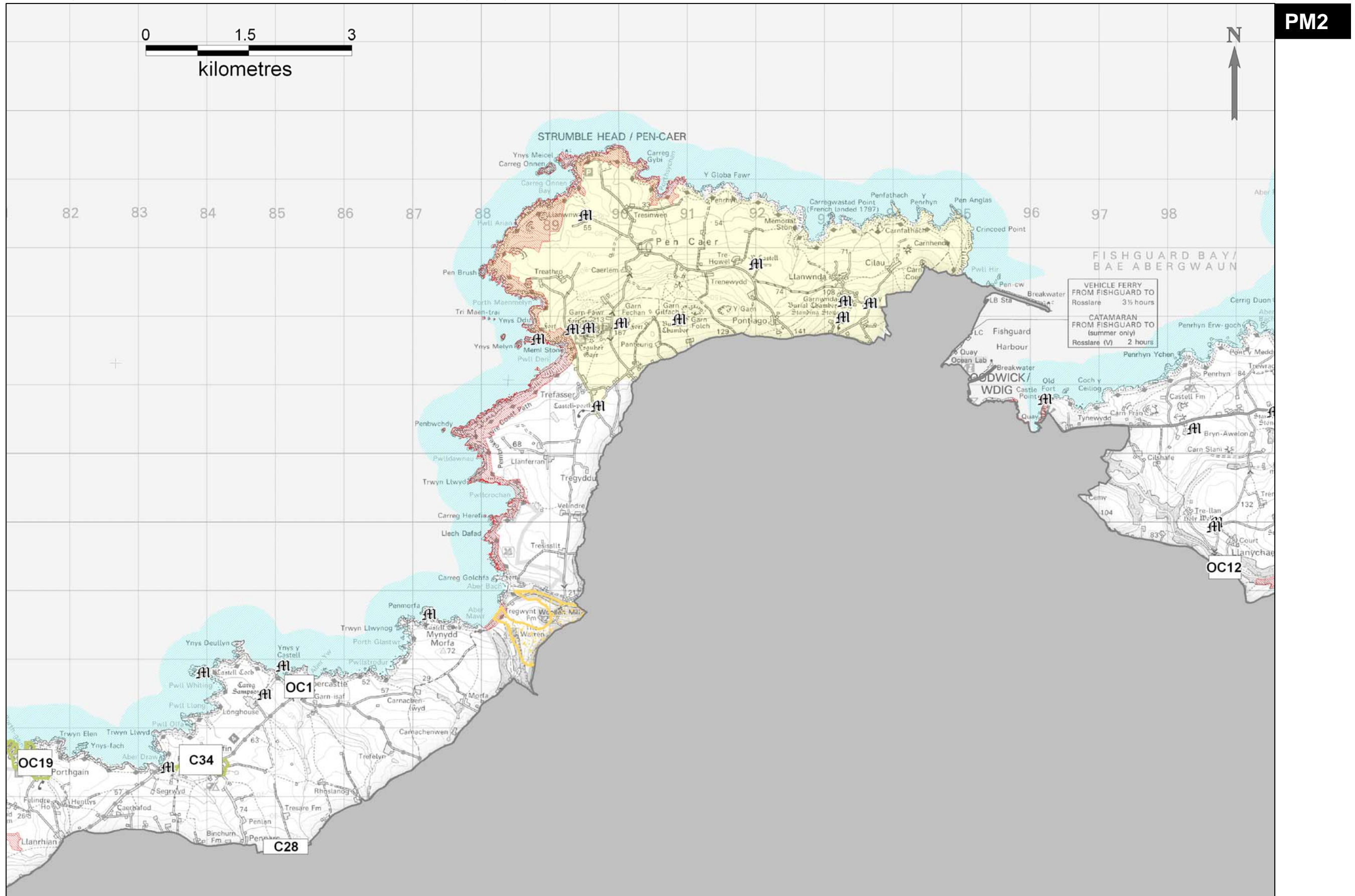
Key to Proposals Maps / Esboniad atym Mapiau Cynigion

-  Inactive Minerals Site (Policy 26) / Safle Mwynau Anweithgar (Polisi 26)
-  Mineral & Quarry Sites (Buffer Zones) (Policy 22) / Safleoedd Mwynau a Chwarelu (Clustogfeydd) (Polisi 22)
-  Minerals Safeguarding Zone - Limestone (Policy 21) / Parth Diogelu Mwynau (Polisi 21)
-  Minerals Safeguarding Zone - Sandstone (Policy 21) / Parth Diogelu Mwynau (Polisi 21)
-  Minerals Safeguarding Zone - Sand and Gravel (Policy 21) / Parth Diogelu Mwynau (Polisi 21)
-  Nature Conservation Designation (SAC, SPA and/or SSSI) (Paragraph 4.62) / Dynodiad Cadwraeth Natur (ACA, AGA a/neu SoDdGA) (Paragraff 4.62)
-  National Nature Reserve (Paragraph 4.62) / Gwarchodfa Natur Genedlaethol (Paragraff 4.62)
-  Marine Nature Reserve (Paragraph 4.62) / Gwarchodfa Natur Forol (Paragraff 4.62)
-  Local Nature Reserve (Policy 10) / Gwarchodfa Natur Lleol (Polisi 10)
-  Heritage Coast (Paragraph 4.62) / Arfordir Treftadaeth (Paragraff 4.62)
-  Conservation Area (Paragraph 4.69) / Ardal Gadwraeth (Paragraff 4.69)
-  Scheduled Ancient Monument (Paragraph 4.69) / Heneb Gofrestredig (Paragraff 4.69)
-  Historic Parks and Gardens (Policy 13) / Parth Diogelu Mwynau (Polisi 13)
-  Historic Landscape (Policy 13) / Tirweddau hanesyddol (Polisi 13)
-  Neighbouring Planning Authority Area / Ardal Awdurdod Cynllunio Cyfagos

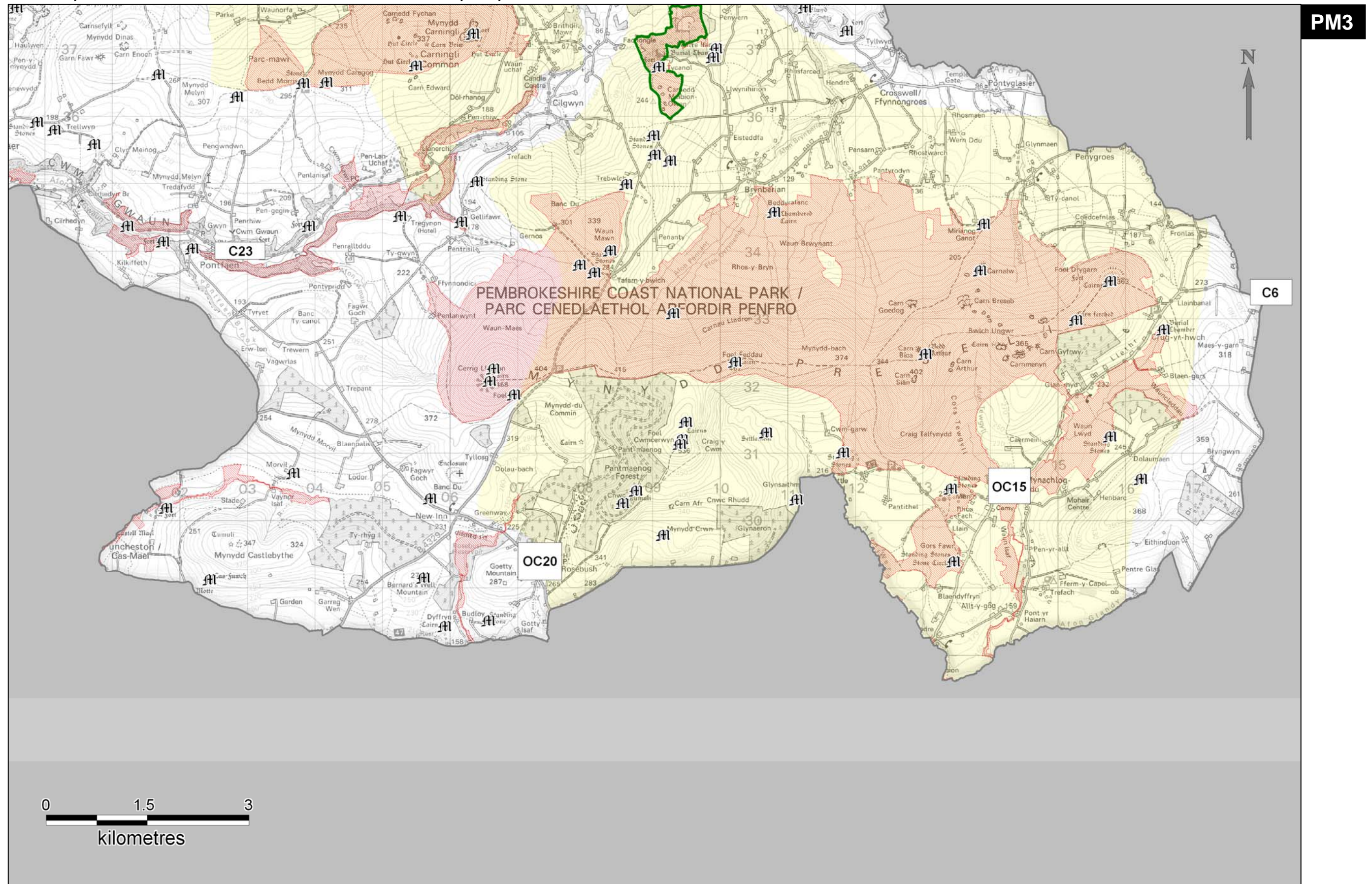




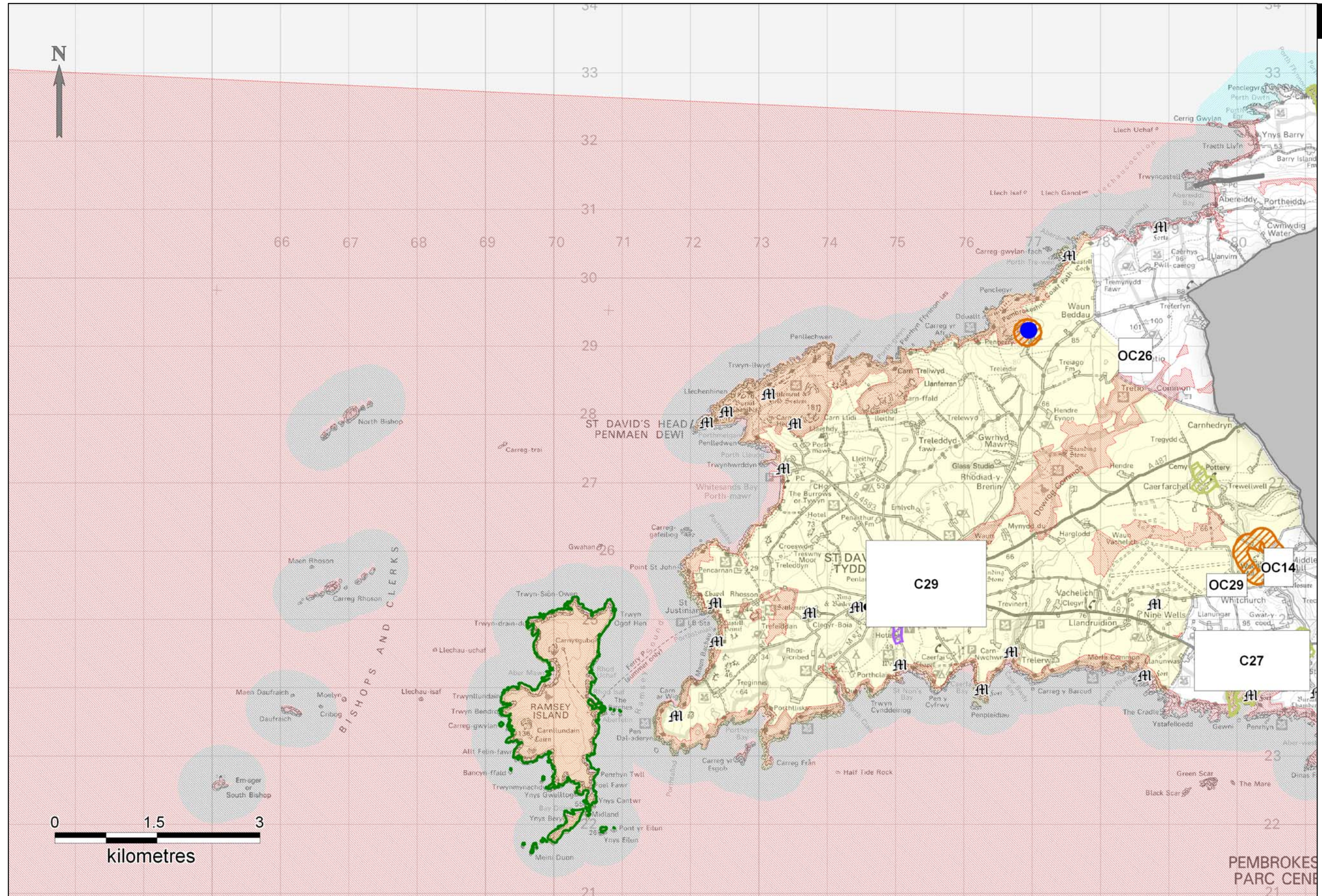
PM1

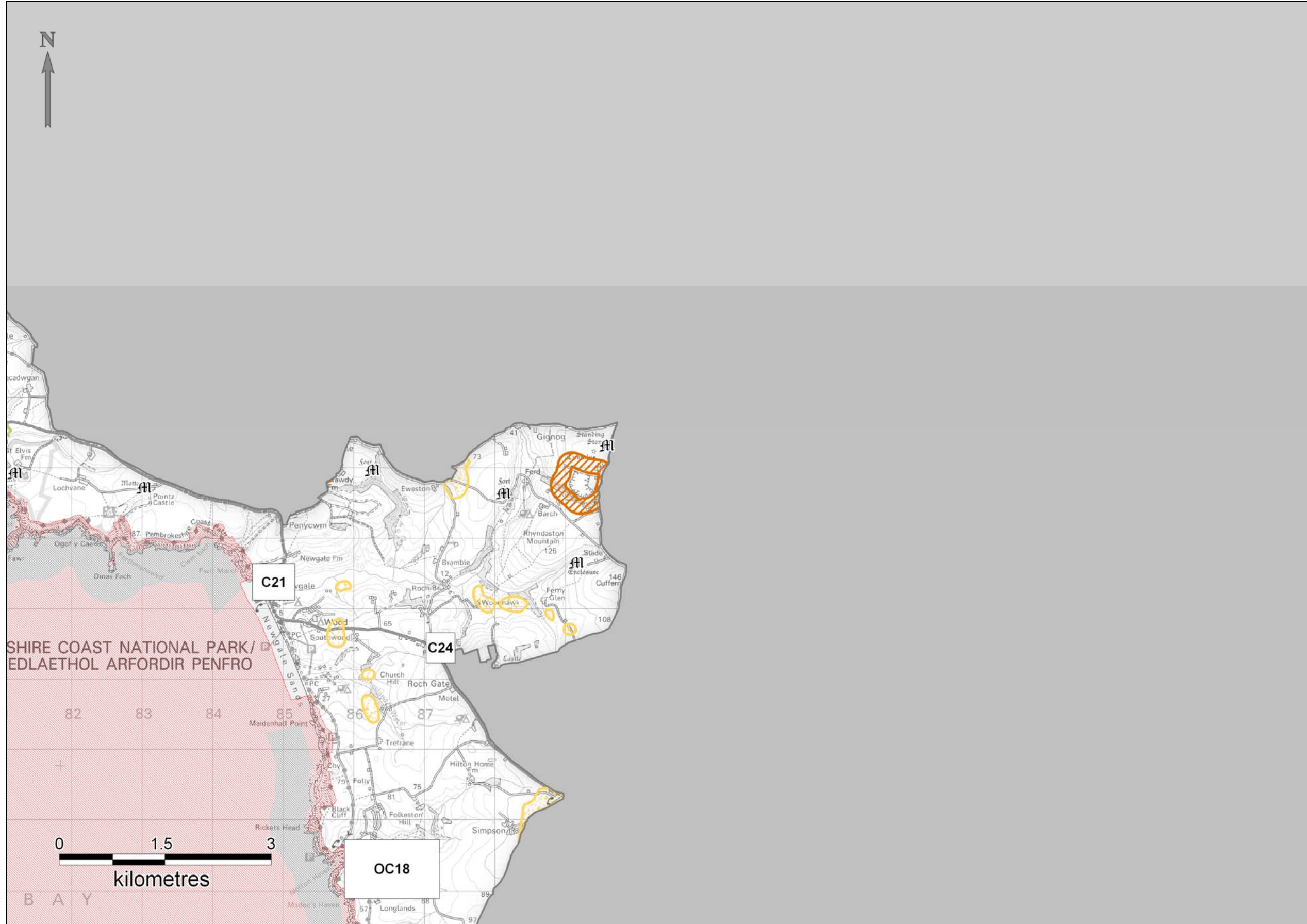


Reproduced from the Ordnance Survey mapping with the permission of the Controller of Her Majesty's Stationery Office. © Crown Copyright. Unauthorised reproduction infringes Crown Copyright and may lead to prosecution or civil proceedings. Pembrokeshire Coast National Park Authority - copyright licence/account number 100022534. Atgynhyrchwyd o fapiau Arolwg Ordans gyda chaniatâd Rheolwr Llyfrfa Ei Mawrhydi. © Hawffraint y Goron . Mae atgynhyrchu anawdurdodedig yn torri Hawffraint y Goron ac fe allai arwain ar erlyniad neu achos sifil. Awdurdod Parc Cenedlaethol Arfordir Penfro - rhif cyfrif/trwydded hawffraint 10002253

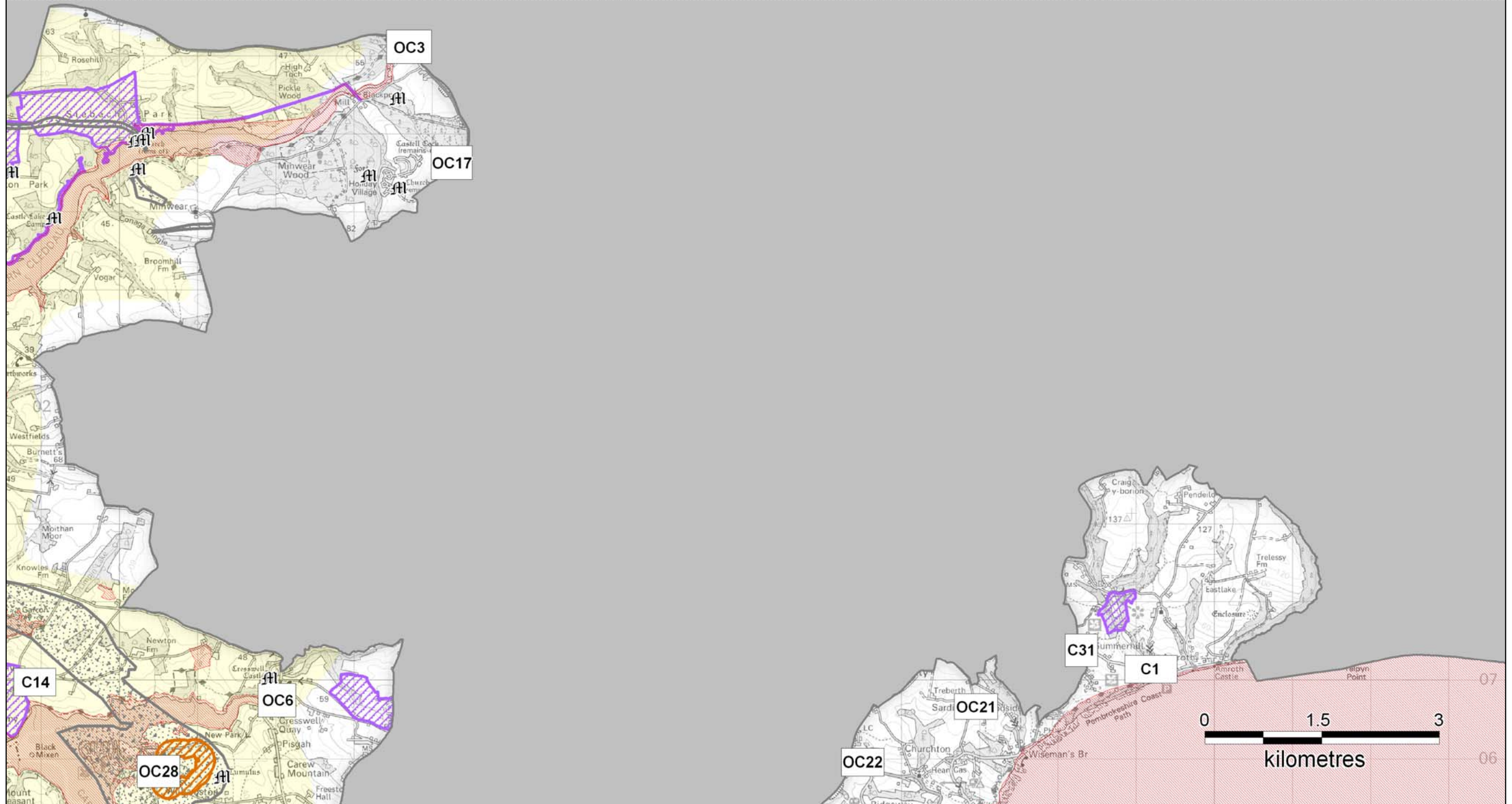


Pembrokeshire Coast National Park Local Development Plan - end date 2021. Adopted Plan September 2010 Key Diagram and Proposals Maps
 Parc Cenedlaethol Arfordir Penfro Cynlluniau Datblygu Lleol - hyd at ddiwedd 2021. Cynllun Mabwysiedig Medi 2010 Diagram Allweddol a Mapiau Cynigion

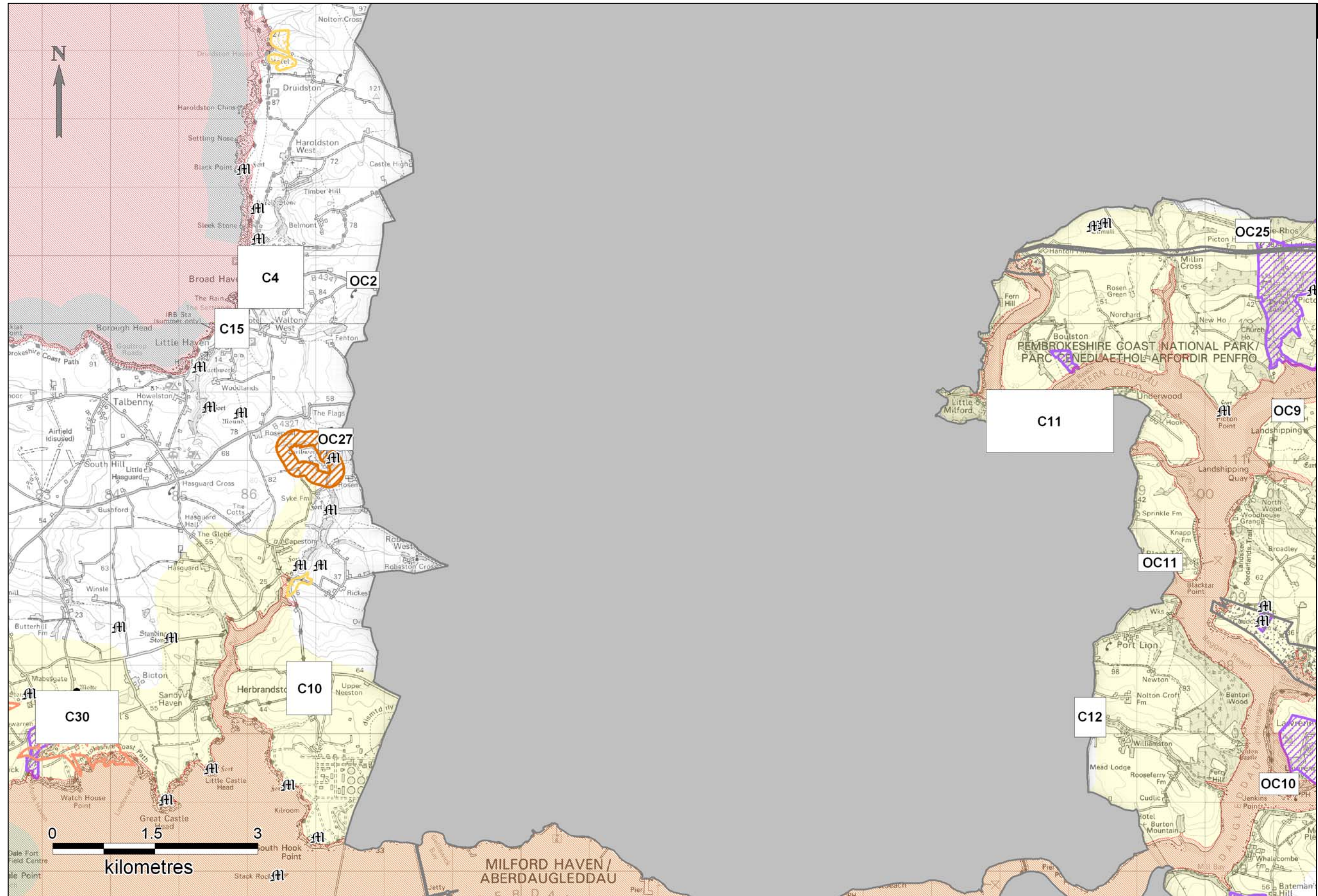




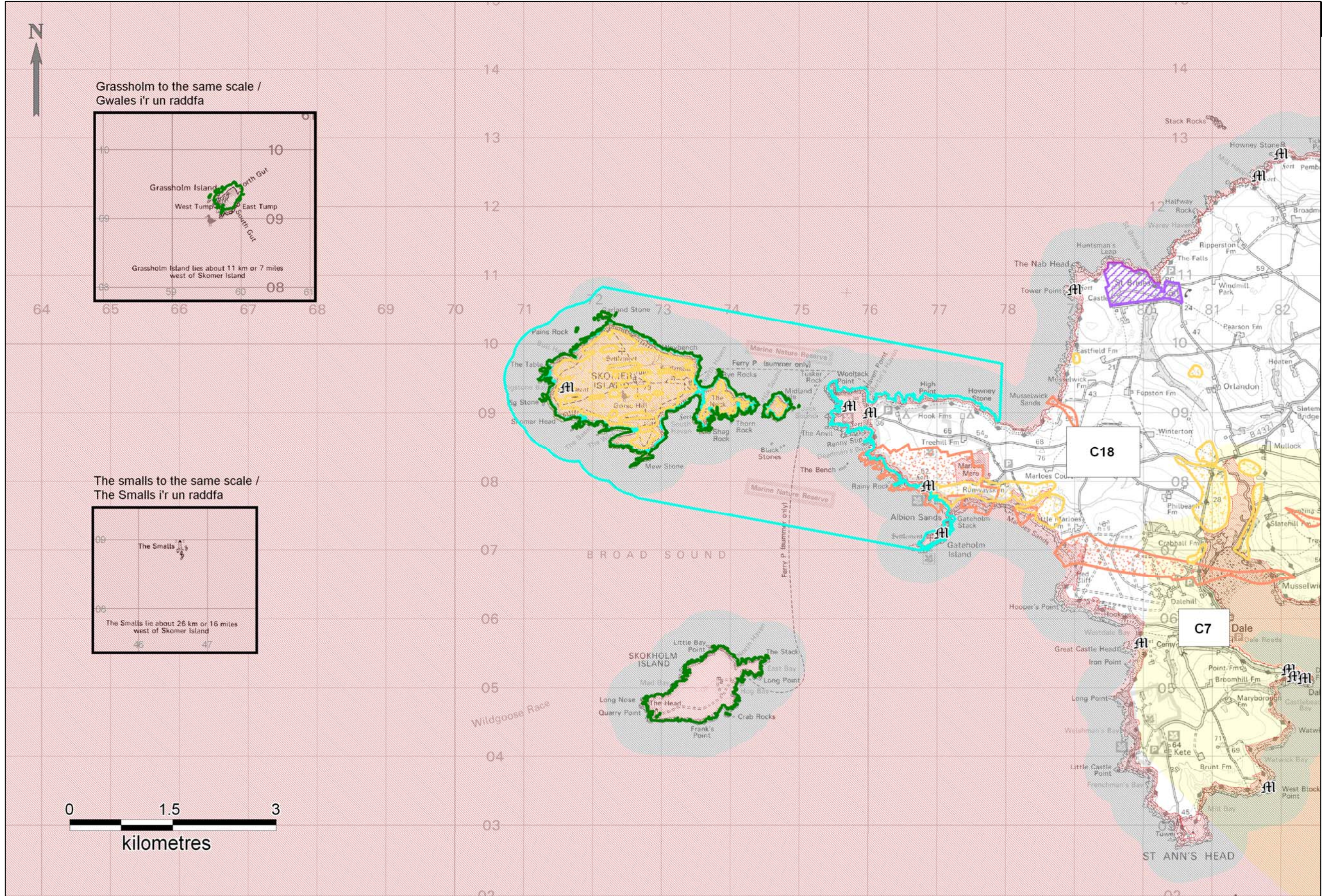
Pembrokeshire Coast National Park Local Development Plan - end date 2021. Adopted Plan September 2010 Key Diagram and Proposals Maps
Parc Cenedlaethol Arfordir Penfro Cynlluniau Datblygu Lleol - hyd at ddiwedd 2021. Cynllun Mabwysiedig Medi 2010 Diagram Allweddol a Mapiau Cynigion

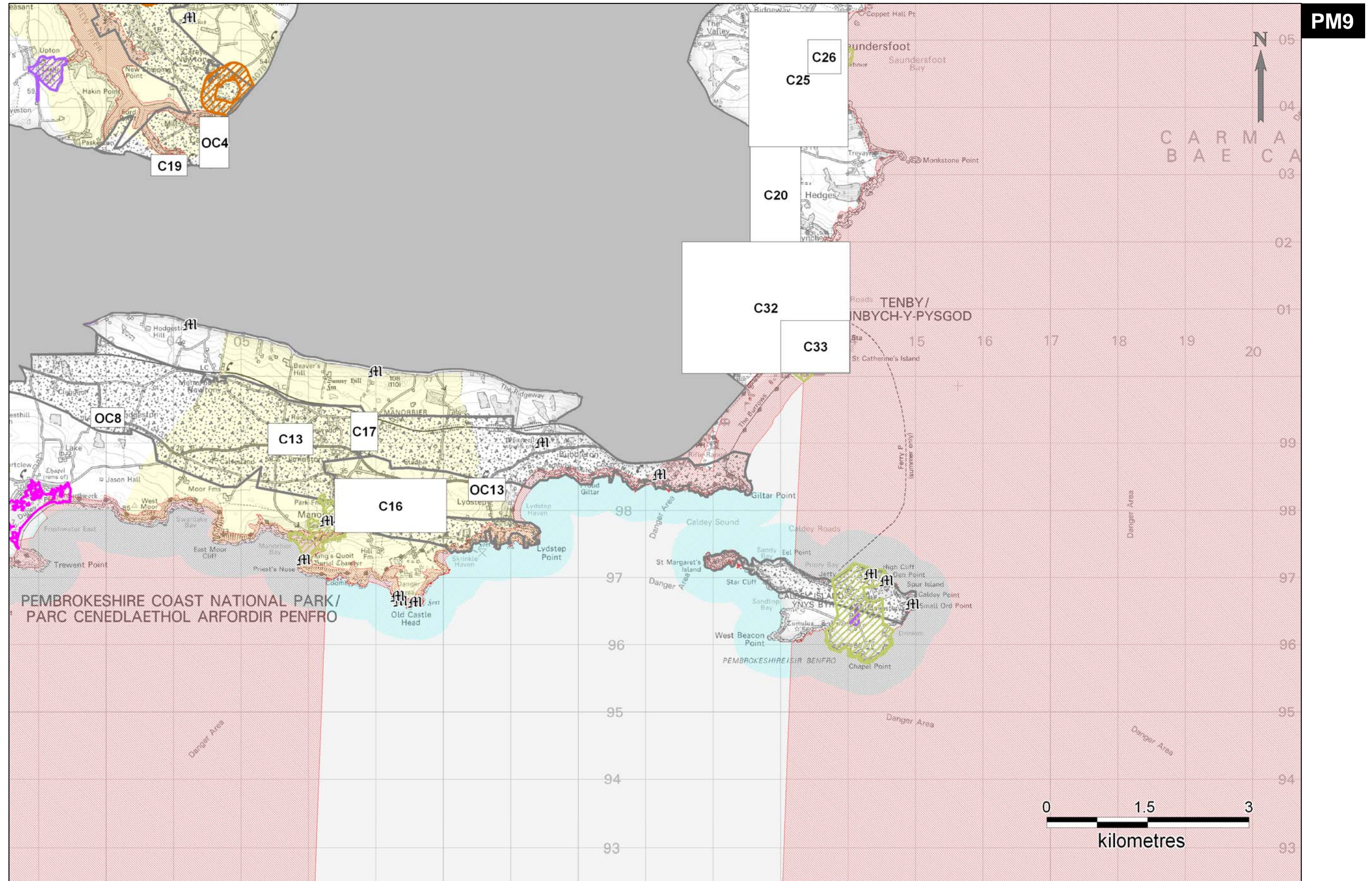


Pembrokeshire Coast National Park Local Development Plan - end date 2021. Adopted Plan September 2010 Key Diagram and Proposals Maps
Parc Cenedlaethol Arfordir Penfro Cynlluniau Datblygu Lleol - hyd at ddiwedd 2021. Cynllun Mabwysiedig Medi 2010 Diagram Allweddol a Mapiau Cynigion

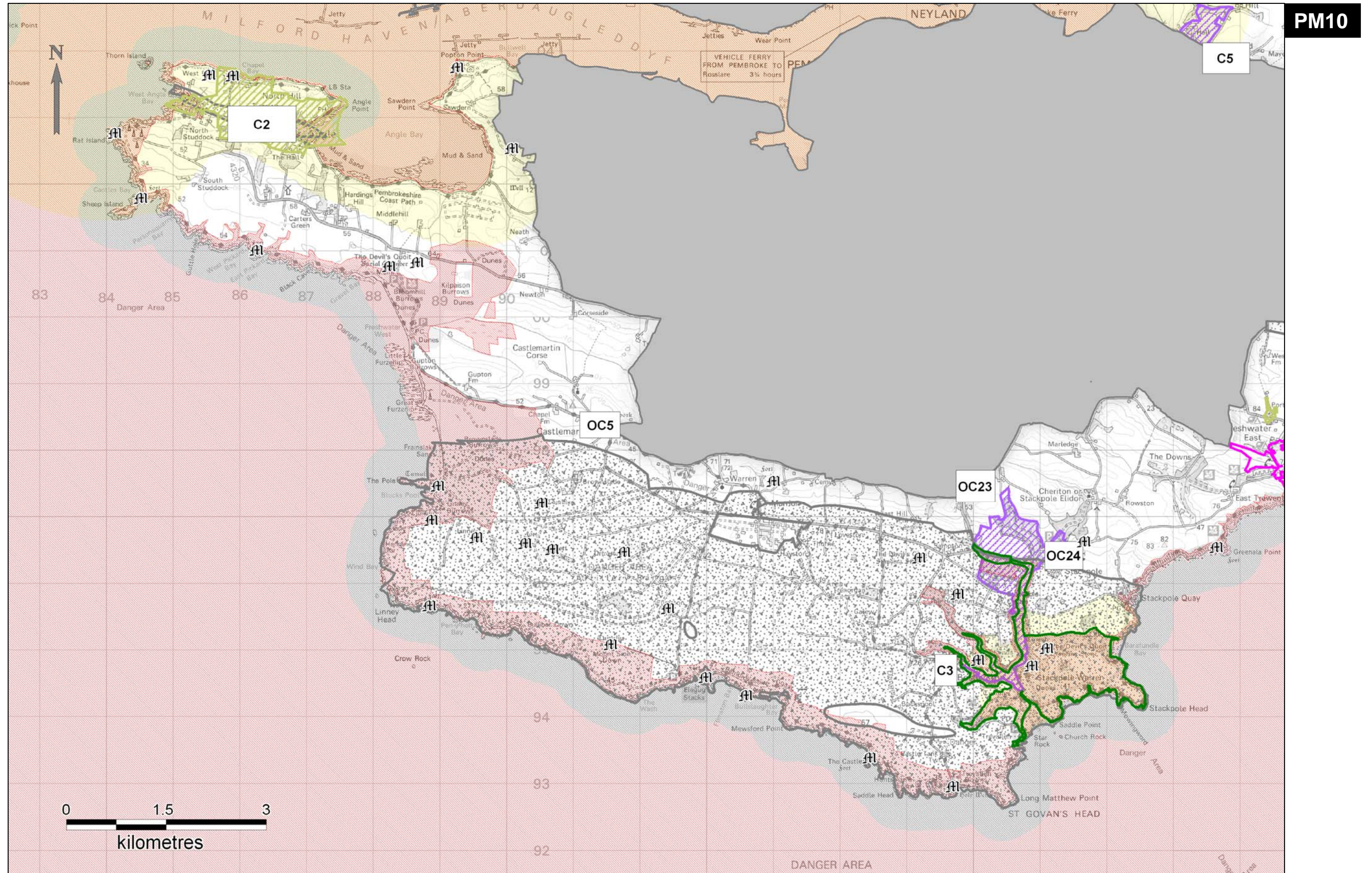


Pembrokeshire Coast National Park Local Development Plan - end date 2021. Adopted Plan September 2010 Key Diagram and Proposals Maps
 Parc Cenedlaethol Arfordir Penfro Cynlluniau Datblygu Lleol - hyd at ddiwedd 2021. Cynllun Mabwysiedig Medi 2010 Diagram Allweddol a Mapiau Cynigion






PM9



Key to Inset Maps / Esboniad atym Mapiau Mewnosodiad

	Centre Boundary (Paragraph 4.21) / Ffin y Ganolfan (Paragraff 4.21)
	Direction for future growth (Appendix 2) / Cyfeiriad ar gyfer tyfiant yn y dyfodol (Atodiad 2)
	Housing Allocation (Table 7) / Dyraniad Tai (Taflen 7)
	Employment Allocation (Table 3) / Dyraniad Cyflogaeth (Taflen 3)
	Mixed Allocation (Table 3) / Dyraniad Cymysg (Taflen 3)
	Community Facility Allocation (Table 9) / Dyraniad Cyfleuster Cymunedol (Taflen 9)
	Harbour Area (Policies 18 & 42) / Ardal Harbwr (Polisiau 18 & 42)
	Retail Centre (Policy 50) / Canolfan Manwerthu (Polisi 50)
	Primary Retail Frontage (Policy 50) / Ffryntiad Manwerthu Cynradd (Polisi 50)
	Open Space (Policy 16) / Gofod Agored (Polisi 16)
	Green Wedge (Policy 16) / Lletem Las (Polisi 16)
	Safeguarded for Road/Cycleway Scheme (Paragraph 4.237) / Diogelwyd ar Gyfer Cynllun Seiclfordd/Reol (Paragraff 4.237)
	Minerals Safeguarding Zone - Limestone (Policy 21) / Parth Diogelu Mwynau (Polisi 21)
	Minerals Safeguarding Zone - Sandstone (Policy 21) / Parth Diogelu Mwynau (Polisi 21)
	Minerals Safeguarding Zone - Sand and Gravel (Policy 21) / Parth Diogelu Mwynau (Polisi 21)
	Mineral & Quarry Sites (Buffer Zones) (Policy 22) / Safleoedd Mwynau a Chwarelu (Clustogfeydd) (Polisi 22)
	Nature Conservation Designation (SAC, SPA and/or SSSI) (Paragraph 4.62) / Dynodiad Cadwraeth Natur (ACA, AGA a/neu SoDdGA) (Paragraff 4.62)
	National Nature Reserve (Paragraph 4.62) / Gwarchodfa Natur Genedlaethol (Paragraff 4.62)
	Heritage Coast (Paragraph 4.62) / Arfordir Treftadaeth (Paragraff 4.62)
	Scheduled Ancient Monument (Paragraph 4.69) / Heneb Gofrestredig (Paragraff 4.69)
	Conservation Area (Paragraph 4.69) / Ardal Gadwraeth (Paragraff 4.69)
	Historic Parks and Gardens (Policy 13) / Parciau neu erddi hanesyddol (Polisi 13)
	Historic Landscape (Policy 13) / Tirweddau hanesyddol (Polisi 13)
	Neighbouring Planning Authority Area / Ardal Awdurdod Cynllunio Cyfagos

Inset Map Index / Mynegai am Mapiau Mewnosodiad

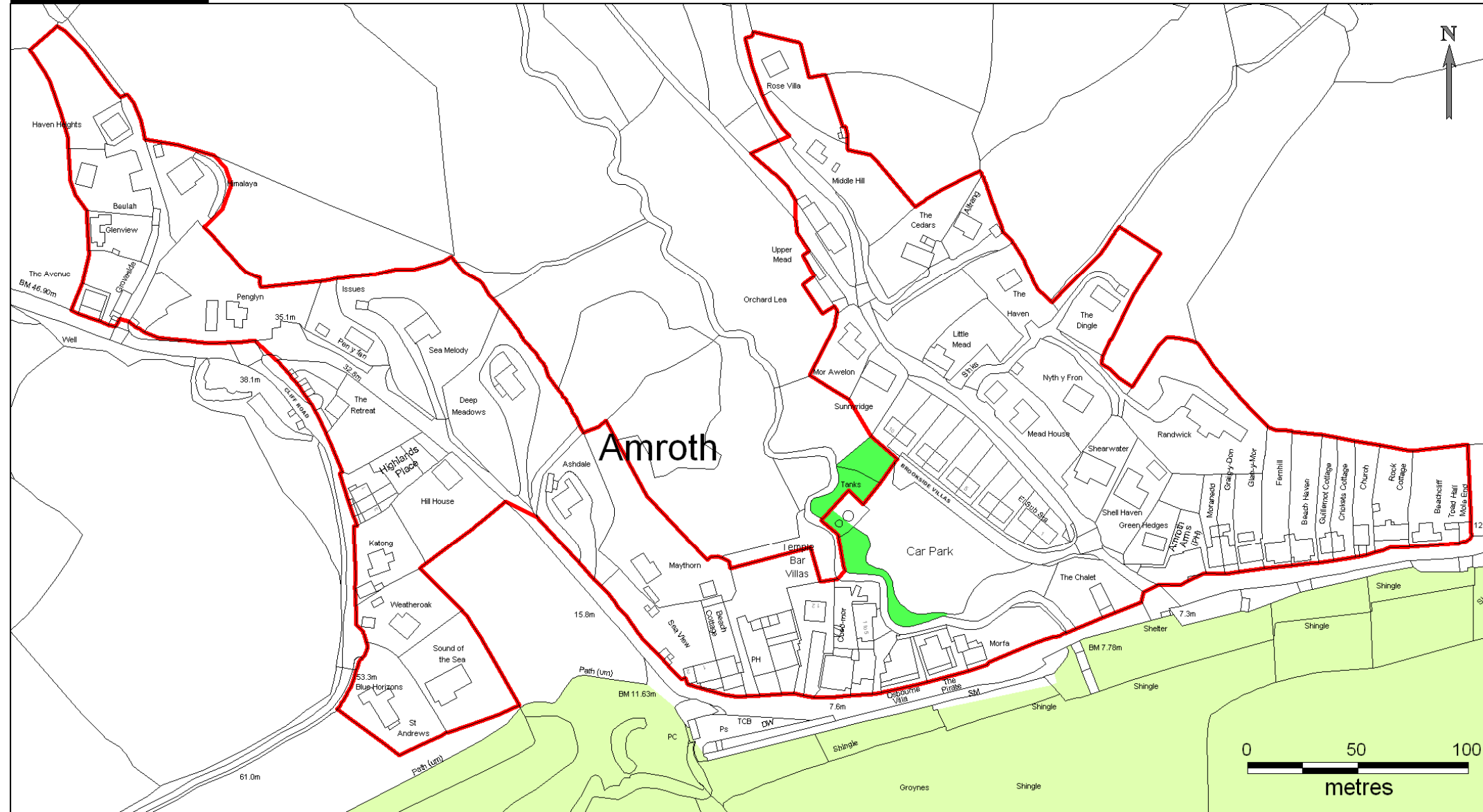
Centres / Canolfannau

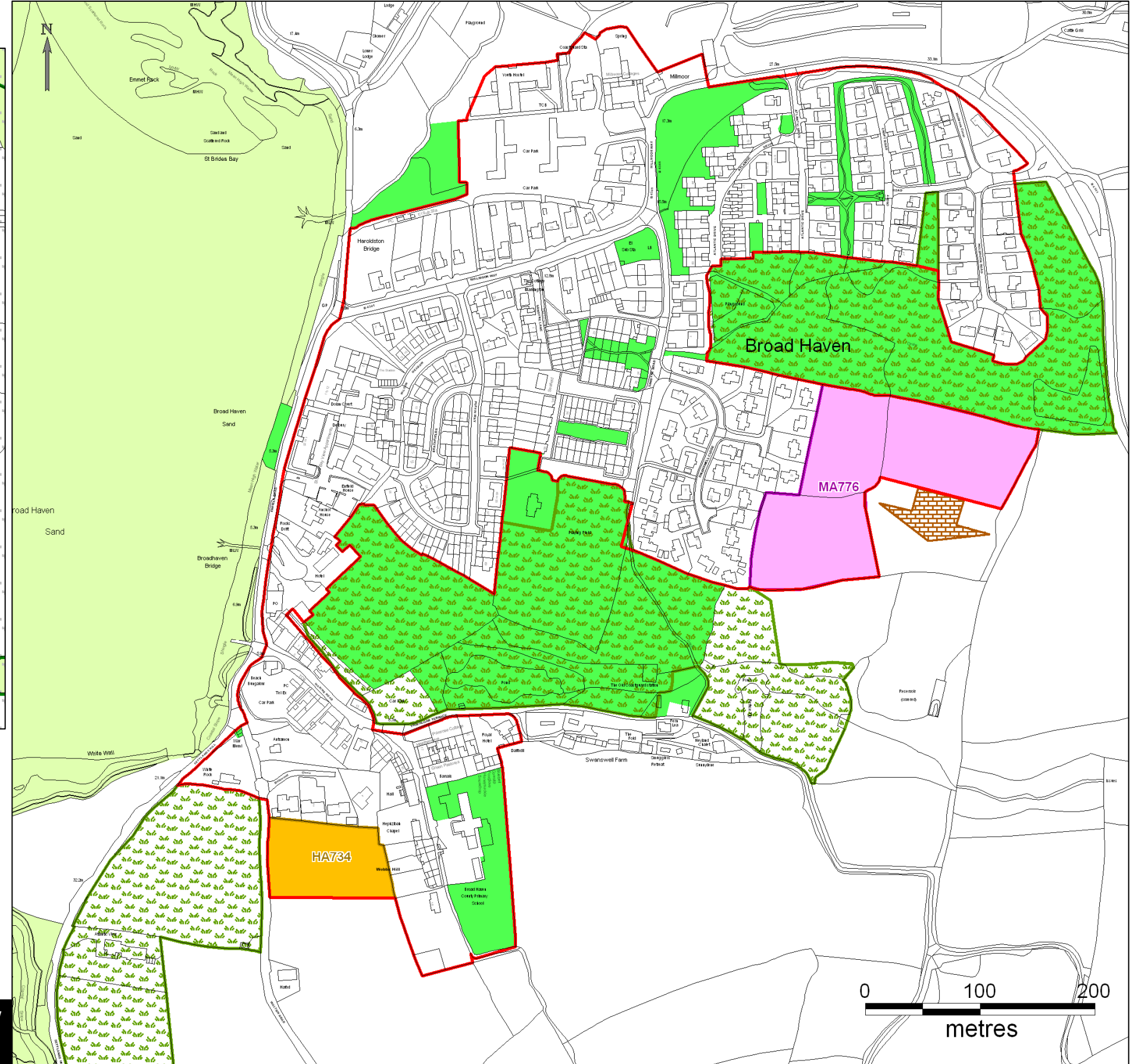
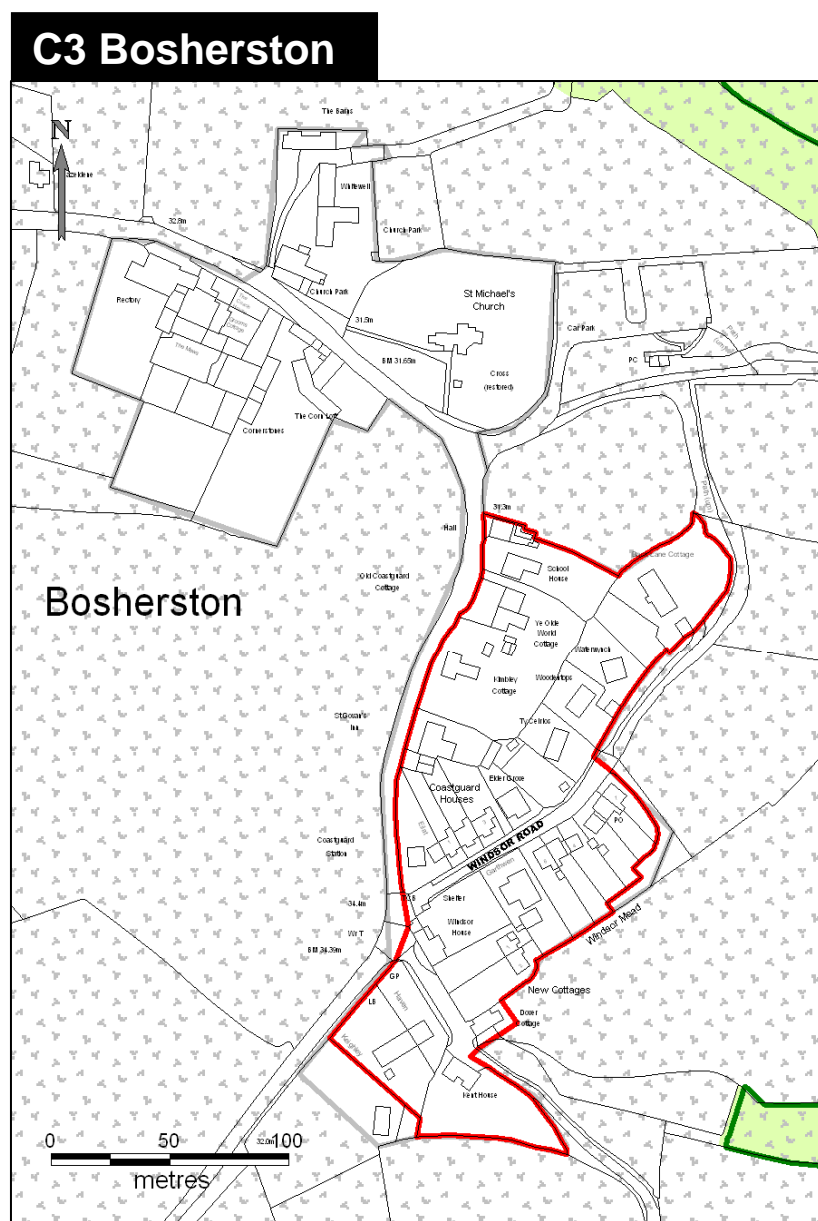
Inset / Mynegai	Name / Enw
C1	Amroth
C2	Angle
C3	Bosherston
C4	Broad Haven / Aber Llydan
C5	Cosheston
C6	Crymych
C7	Dale
C8	Dinas Cross / Dinas
C9	Felindre Farchog
C10	Herbrandston
C11	Hook
C12	Houghton
C13	Jameston
C14	Lawrenny / Lawrenni
C15	Little Haven / Aber Bach
C16	Manorbier / Maenorbyr
C17	Manorbier Station / Gorsaf Maenorbyr
C18	Marloes
C19	Milton
C20	New Hedges
C21	Newgale / Niwgwl
C22	Newport / Trefdraeth
C23	Pontfaen
C24	Roch / Y Garn
C25	Saundersfoot
C26	Saundersfoot (Centre) / Saundersfoot (Canol)
C27	Solva / Solfach
C28	Square and Compass / Y Sgwar
C29	St Davids / Tyddewi
C30	St Ishmaels / Llanismel
C31	Summerhill
C32	Tenby / Dinbych-y-Pysgod
C33	Tenby (Centre) / Dinbych-y-Pysgod (Canol)
C34	Trefin

Other Inset Maps / Mapiau Mewnosodiad Eraill

Inset / Mynegai	Name / Enw
OC1	Abercastle / Abercastell
OC2	Broadway
OC3	Canaston Bridge / Pont Canaston
OC4	Carew / Caeriw
OC5	Castlemartin
OC6	Creswell Quay
OC7	Cwm yr Eglwys
OC8	Hodgeston
OC9	Landshipping
OC10	Lawrenny Quay
OC11	Llangwm
OC12	Llanychaer
OC13	Lydstep
OC14	Middle Mill / Felin Ganol
OC15	Mynachlog-Ddu
OC16	Nevern / Nanhyfer
OC17	Newhouse Farm
OC18	Nolton & Nolton Haven
OC19	Porthgain
OC20	Rosebush
OC21	Sardis
OC22	Saundersfoot Station / Gorsaf Saundersfoot
OC23	St Petrox
OC24	Stackpole / Ystangbwll
OC25	The Rhos
OC26	Tretio
OC27	Walwyns Castle
OC28	West Williamston
OC29	Whitchurch / Eglwys Wen

C1 Amroth

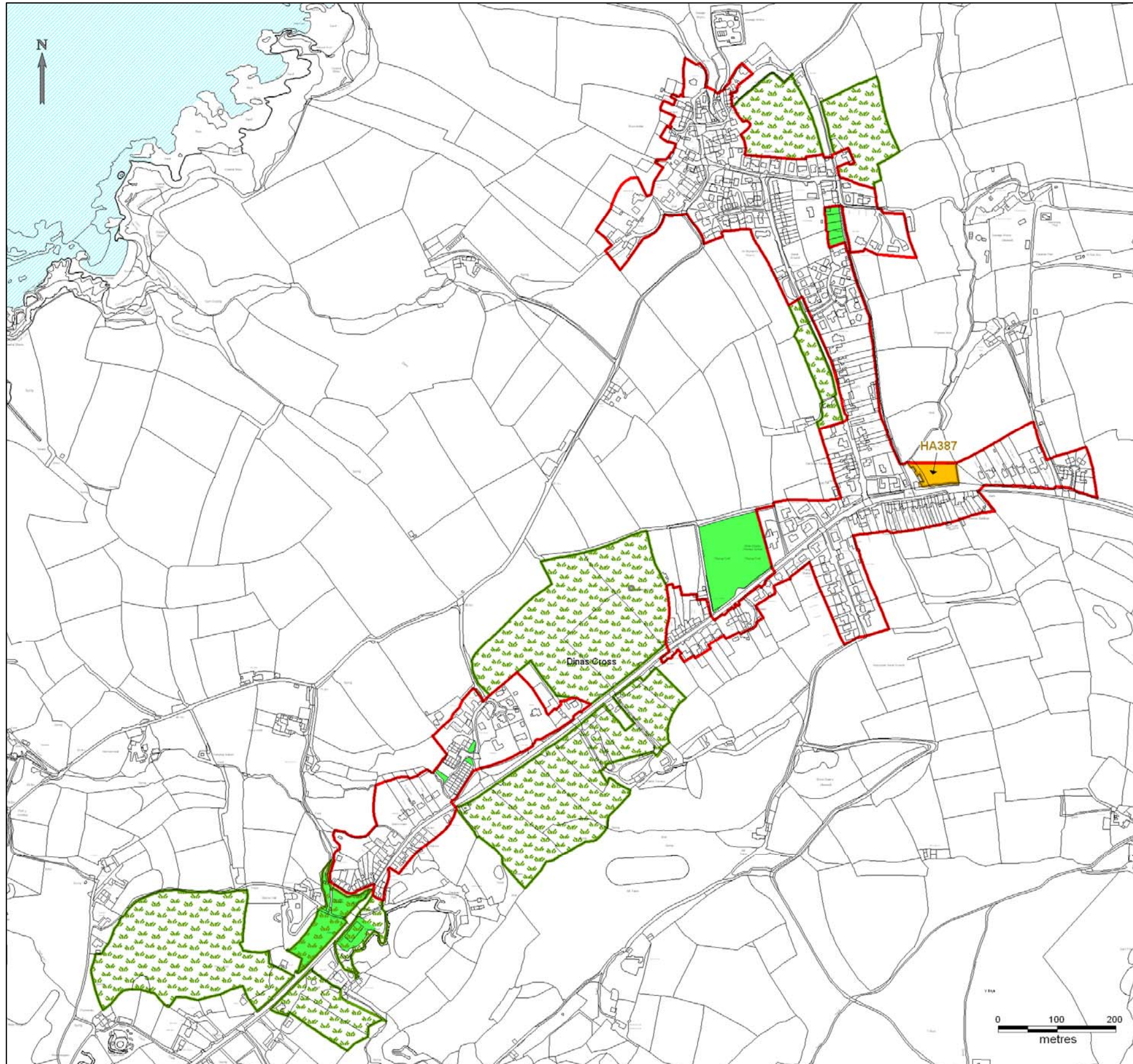




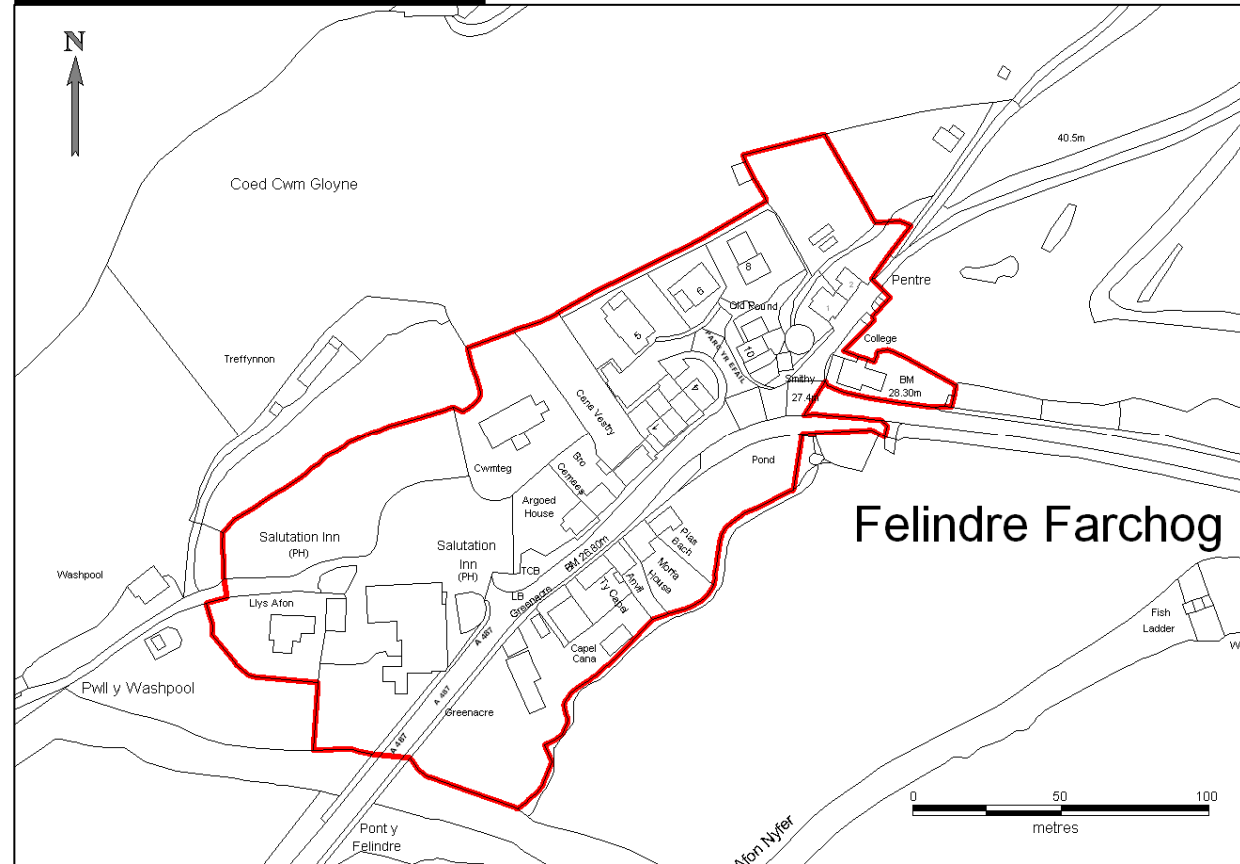
C6 Crymych



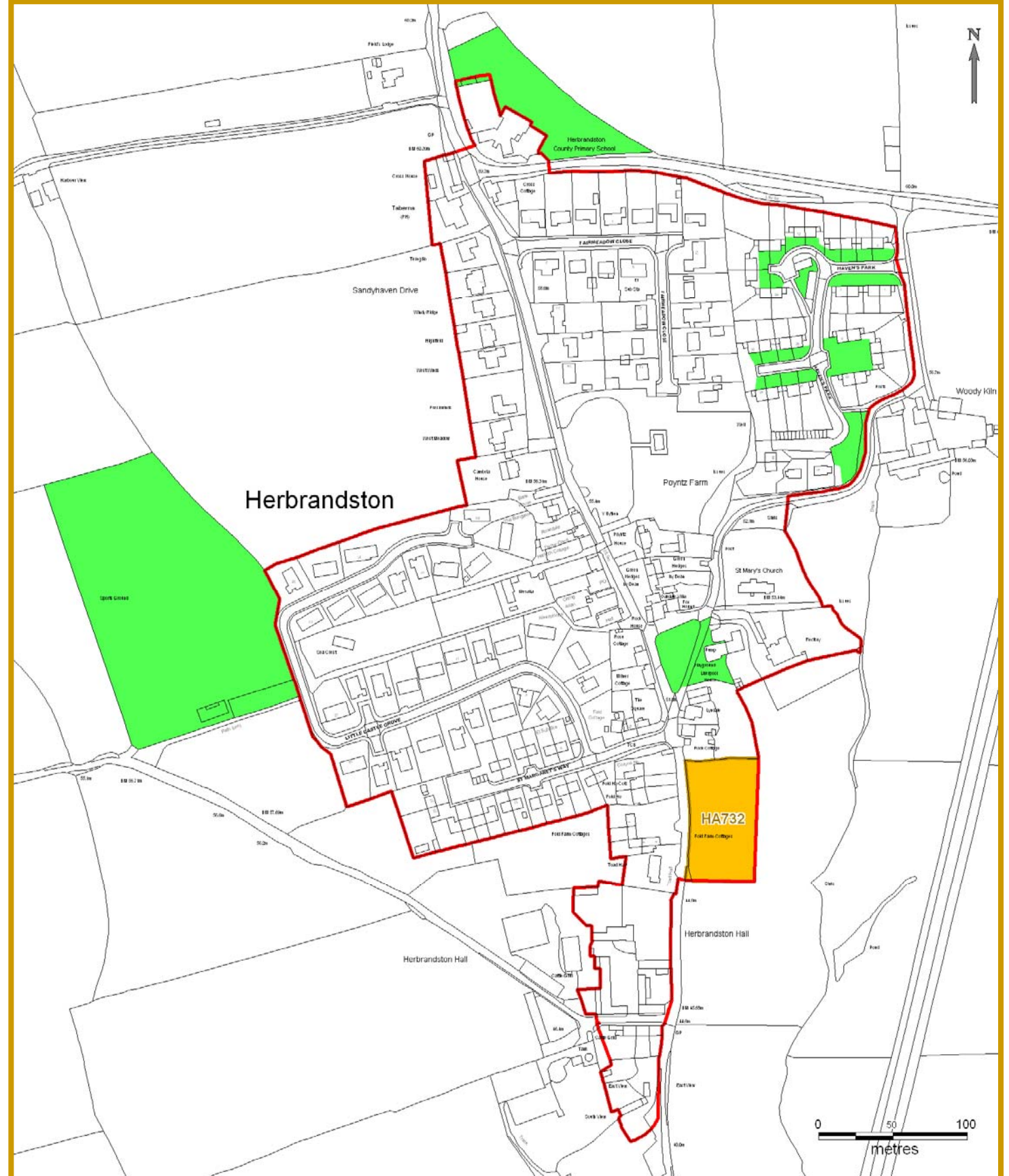
C8 Dinas Cross / Dinas



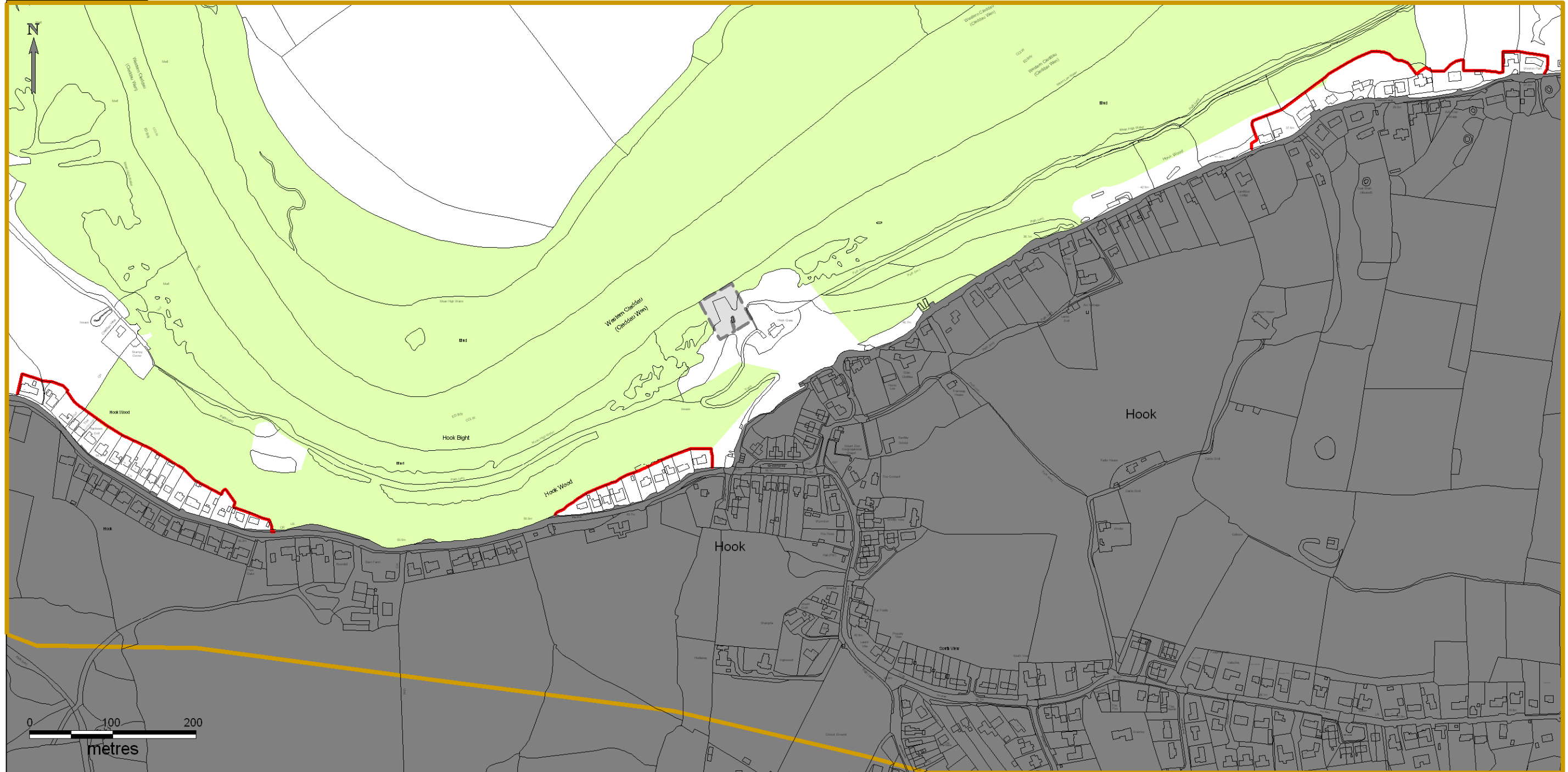
C9 Felindre Farchog



C10 Herbrandston



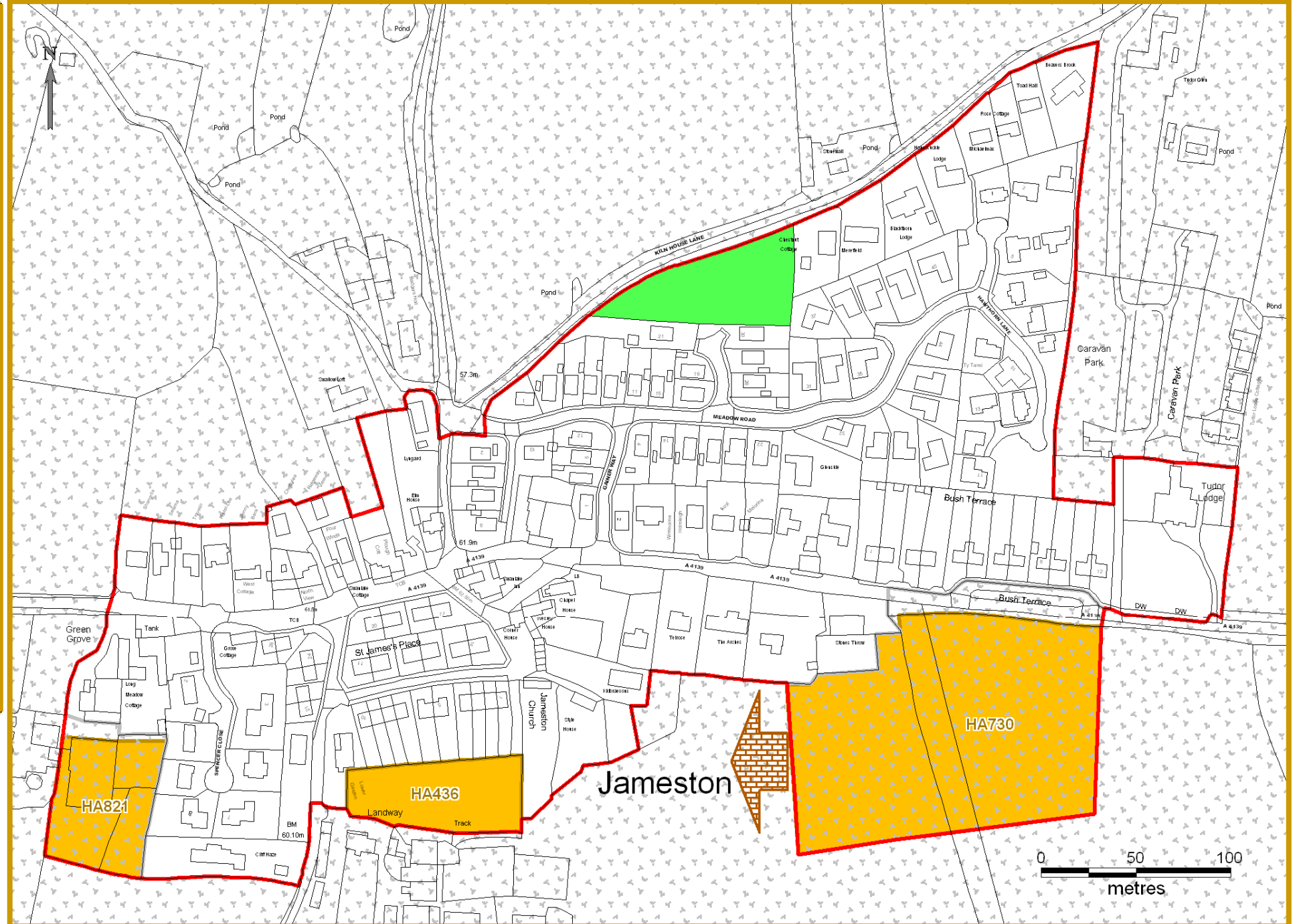
C11 Hook



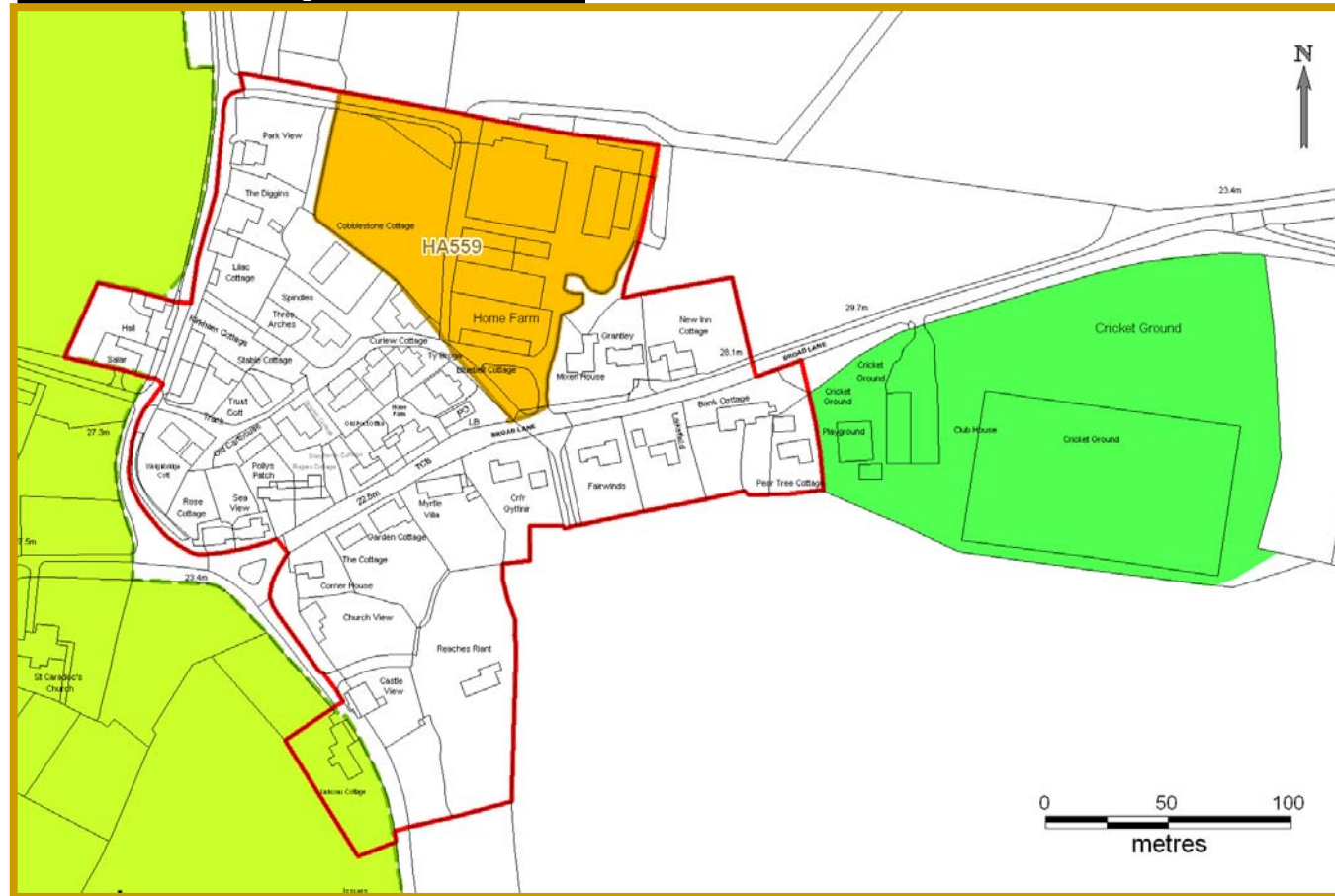
C12 Houghton



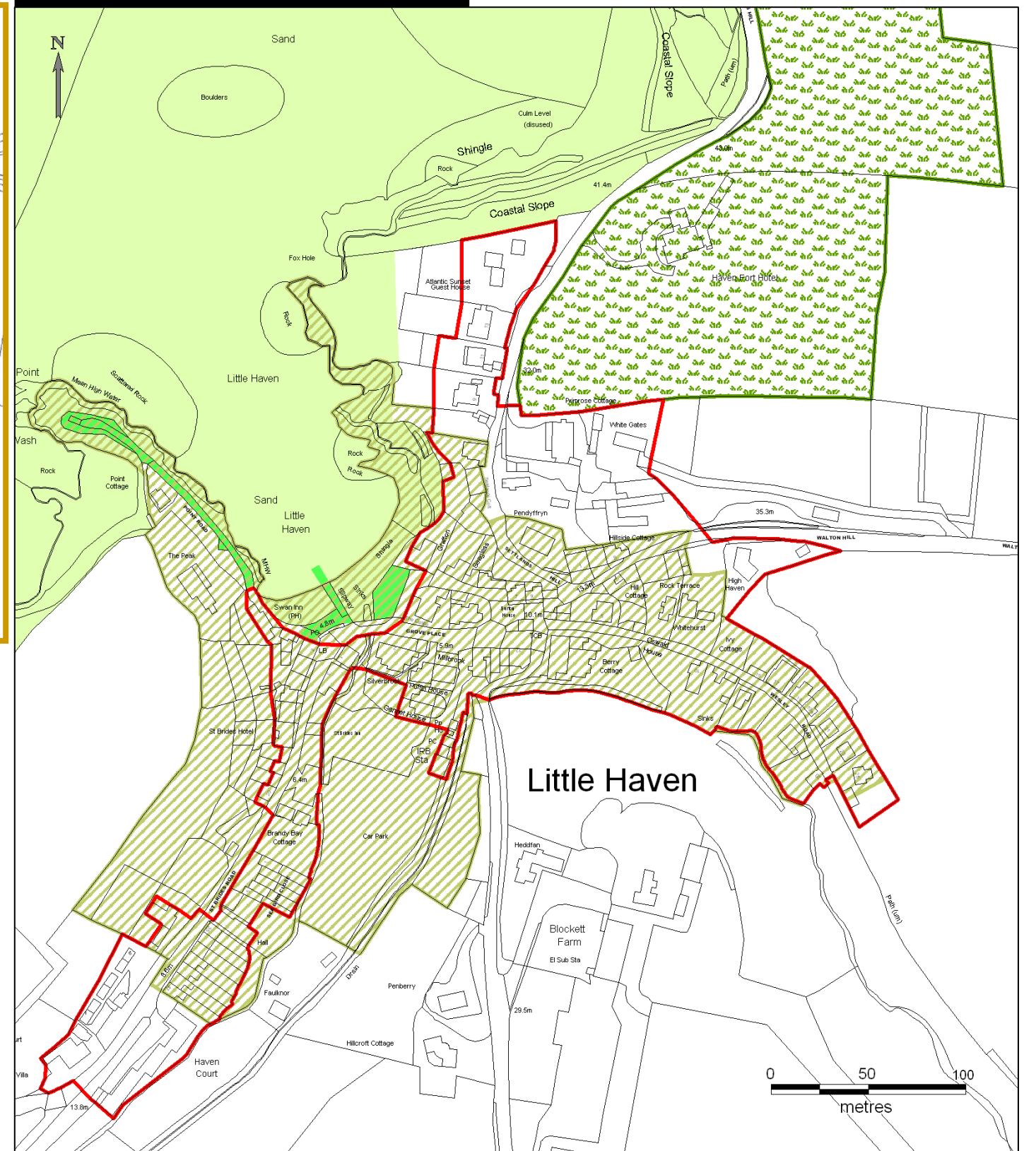
C13 Jameston



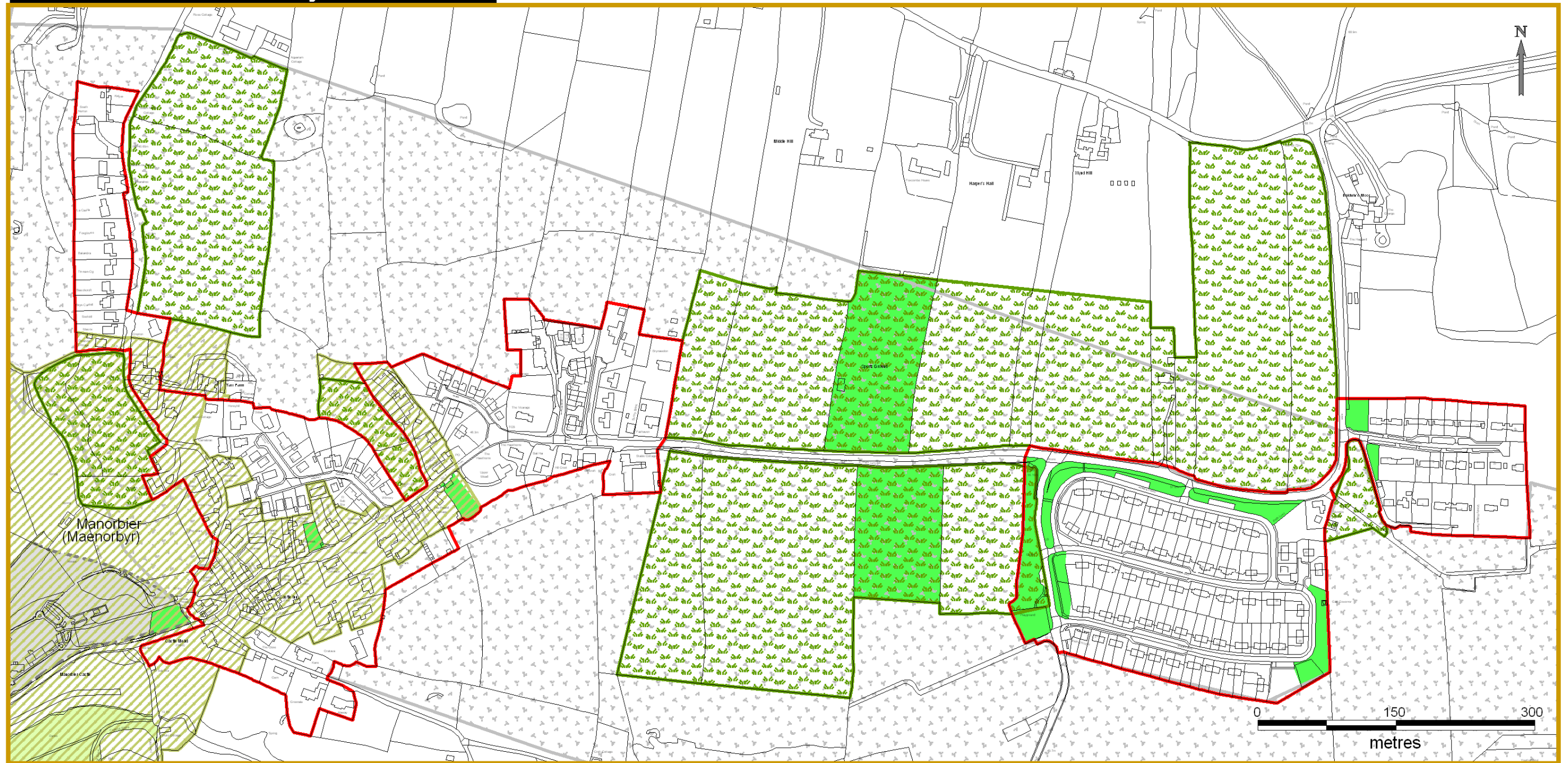
C14 Lawrenny / Lawrenni

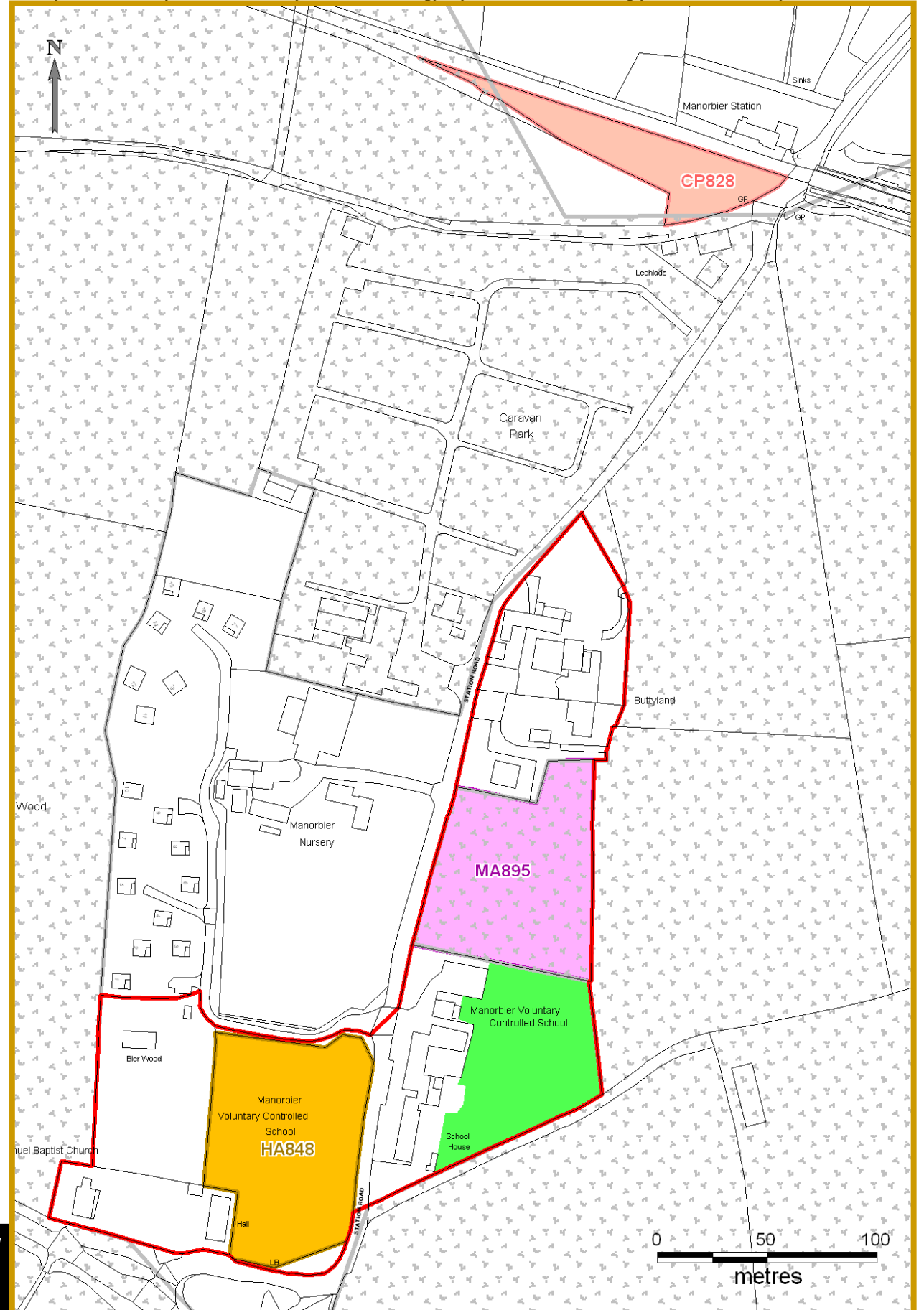


C15 Little Haven / Aber Bach



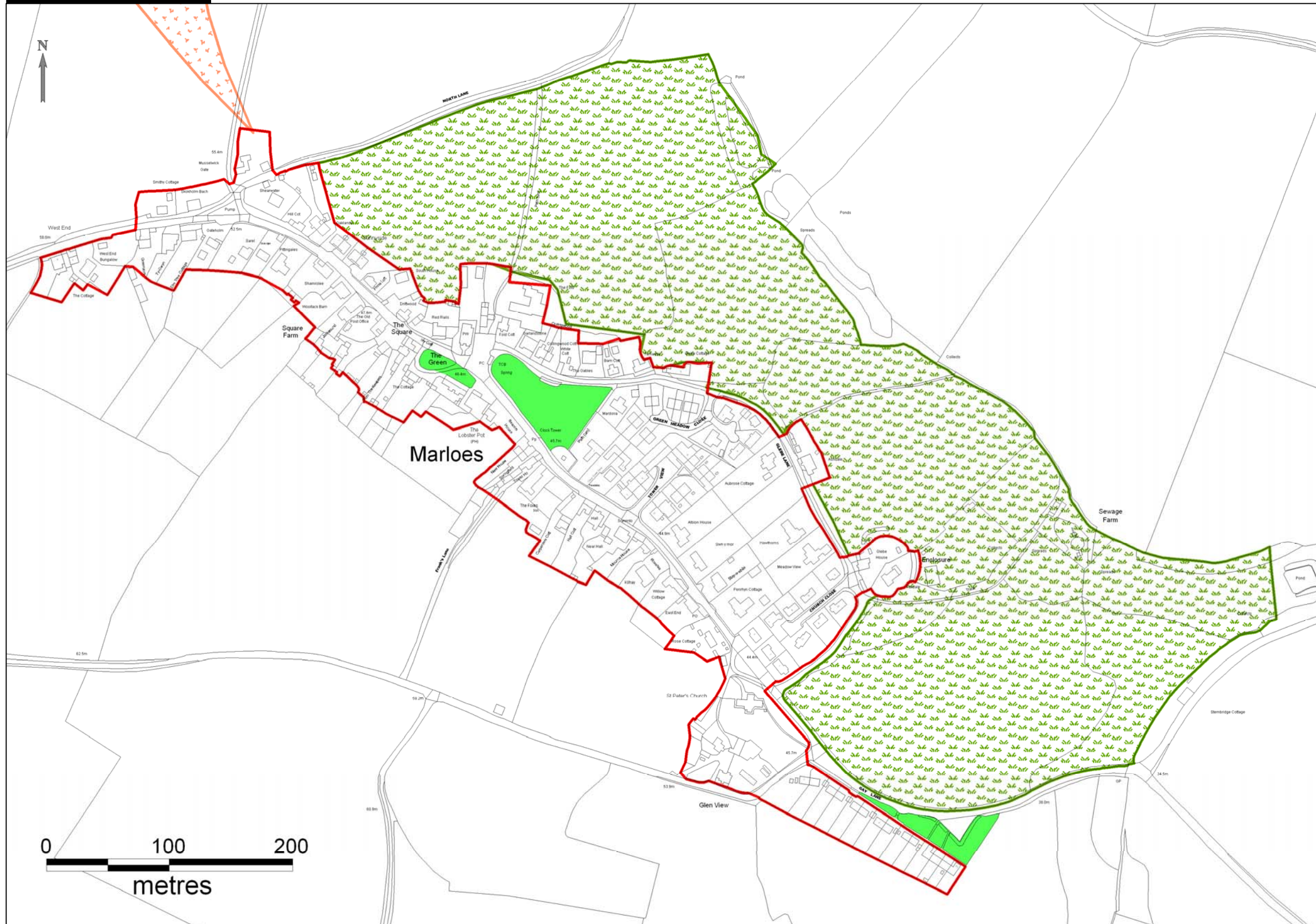
C16 Manorbier / Maenorbyr



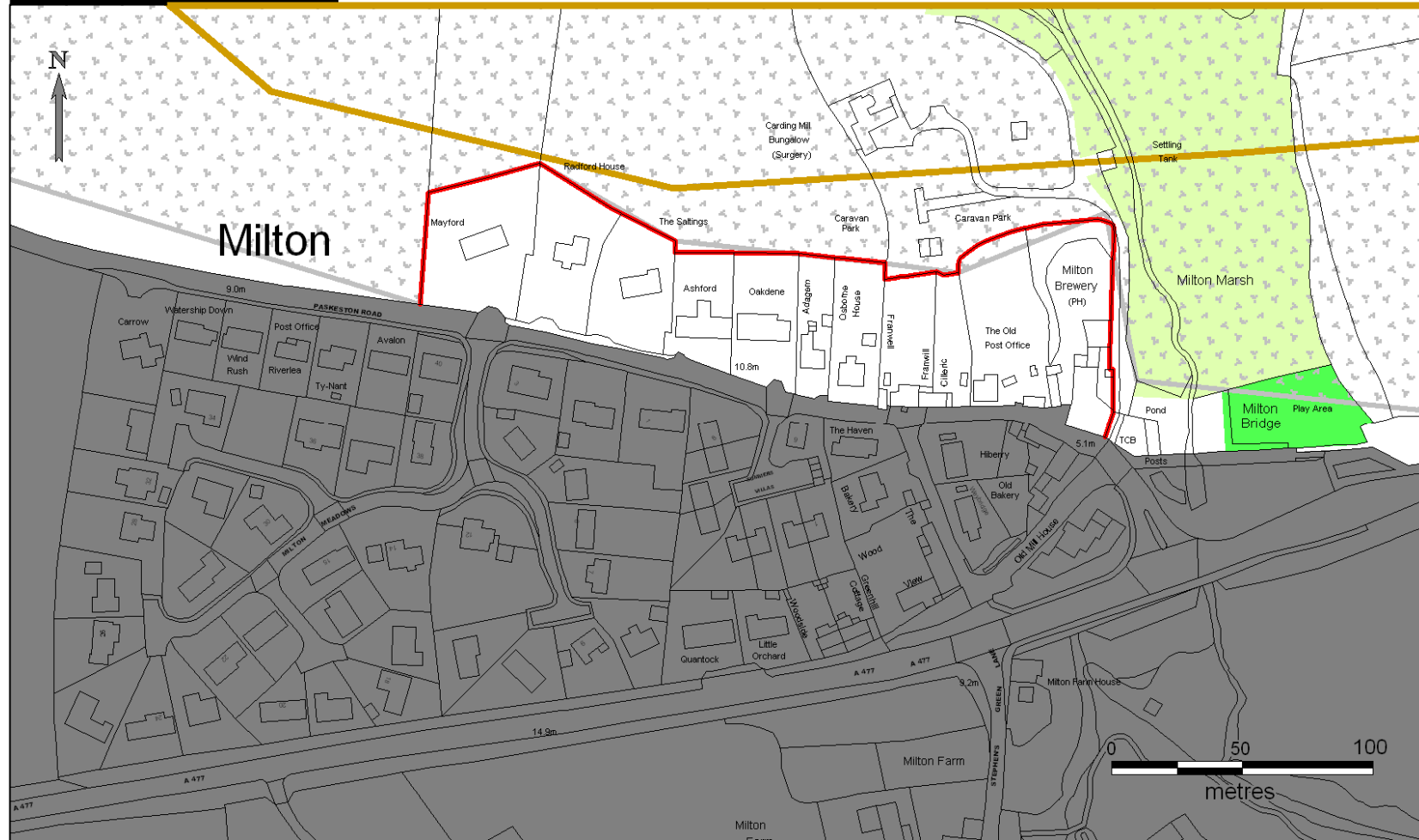


**C17 Manorbier Station /
Gorsaf Maenorbyr**

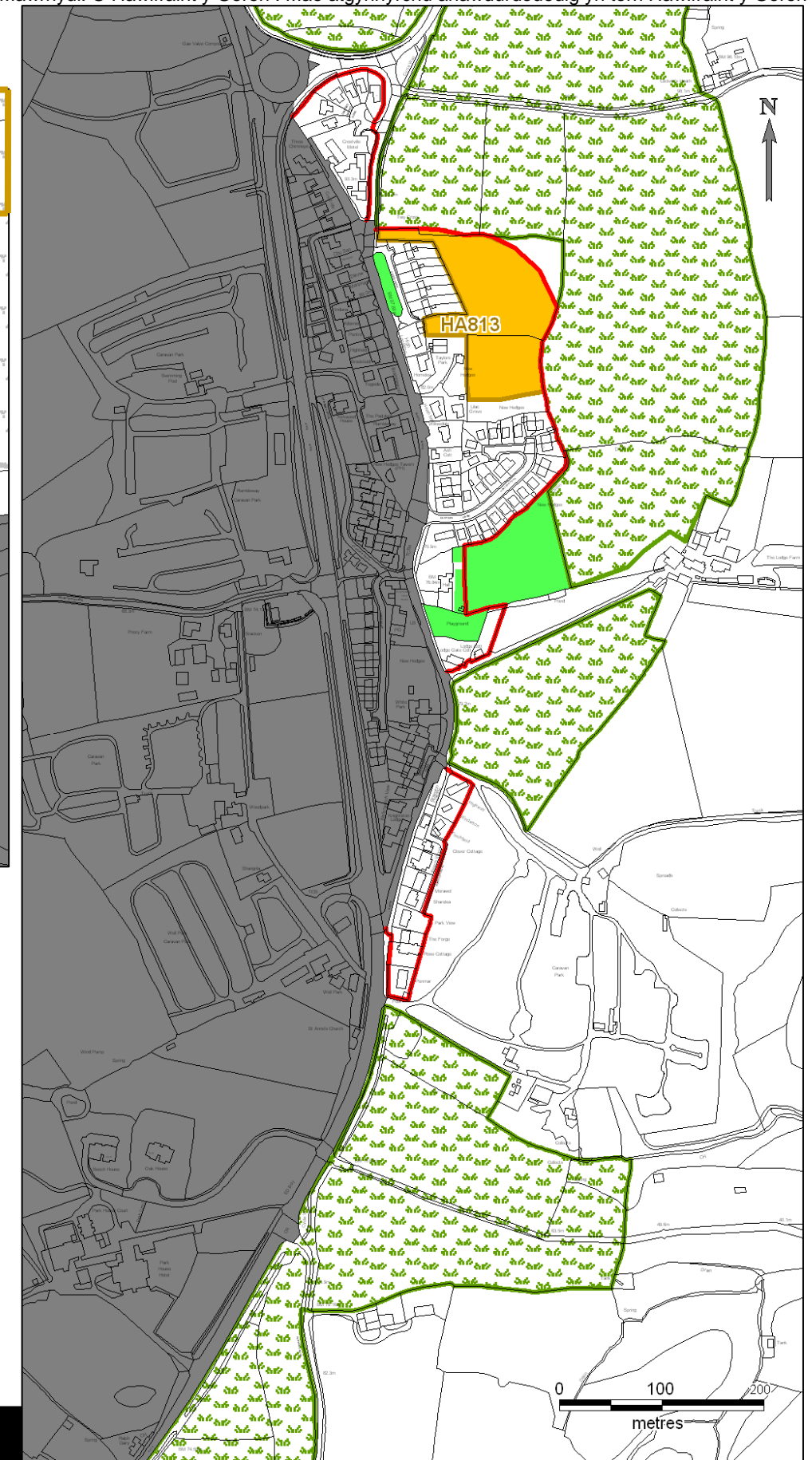
C18 Marloes

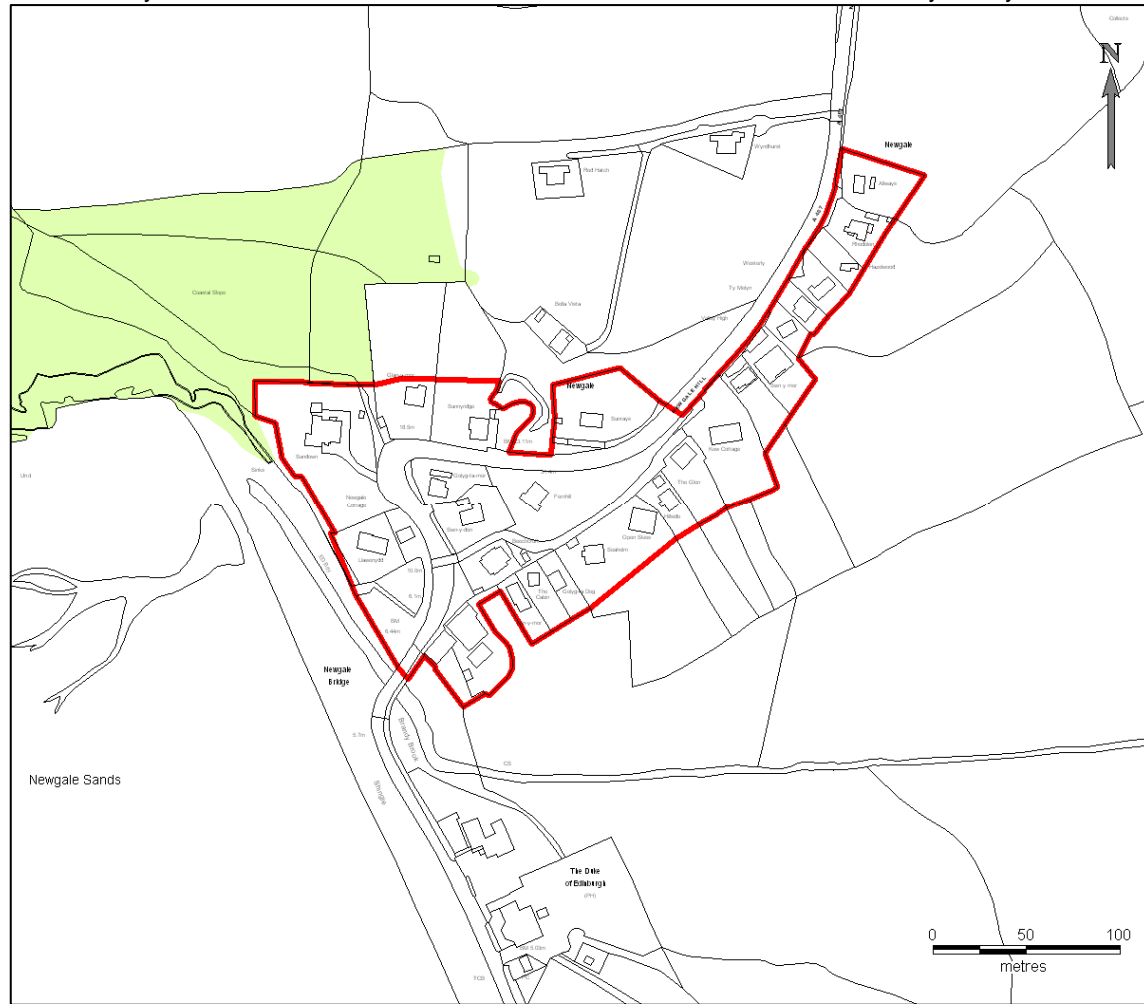


C19 Milton



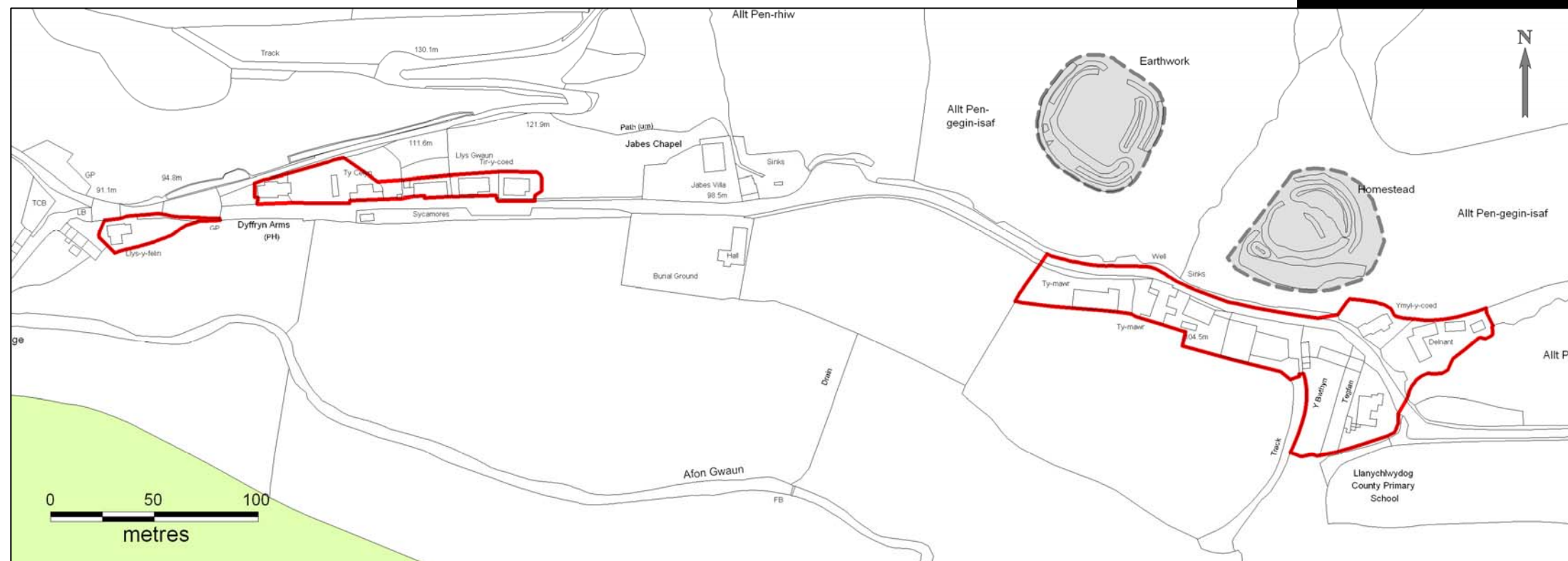
C20 New Hedges

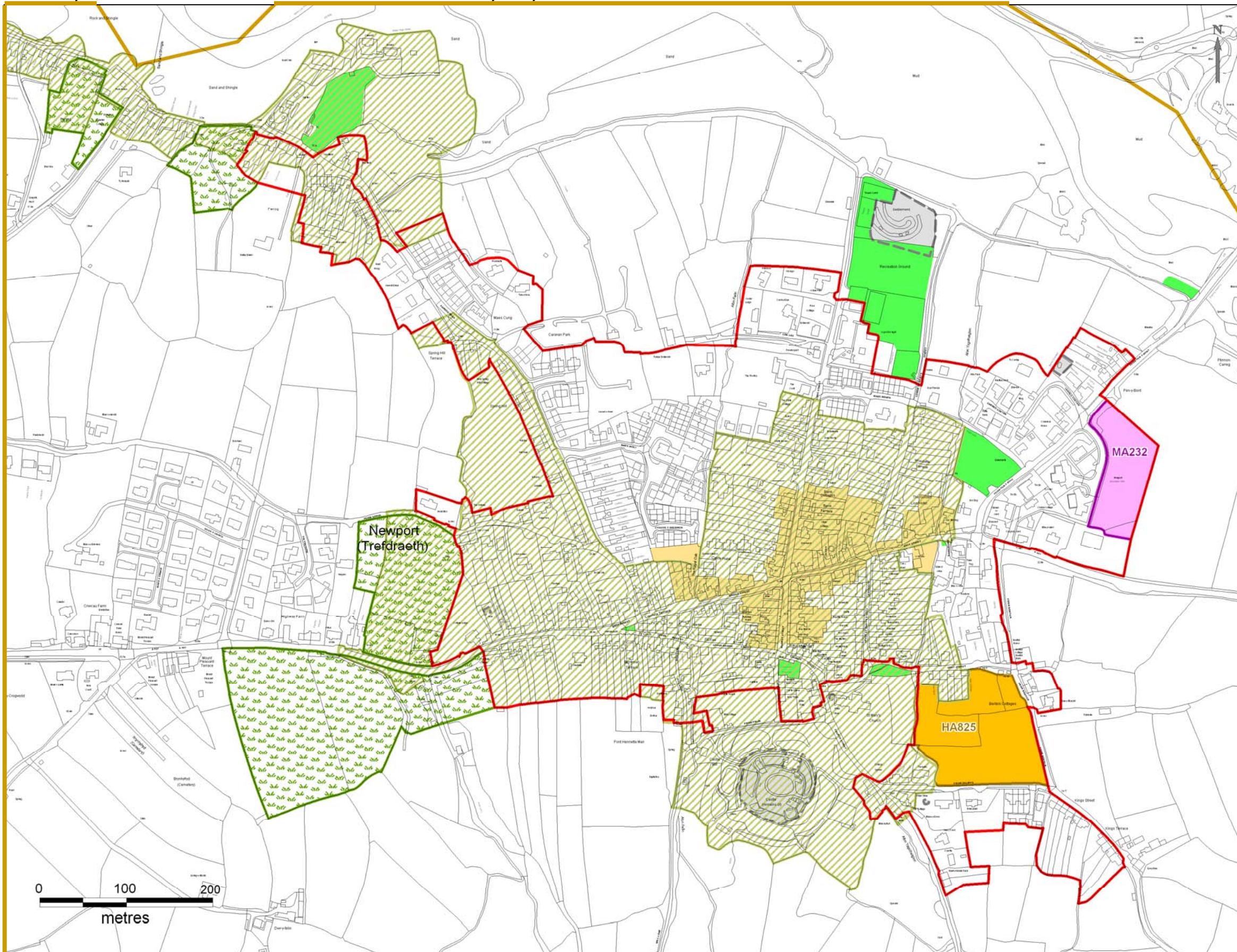




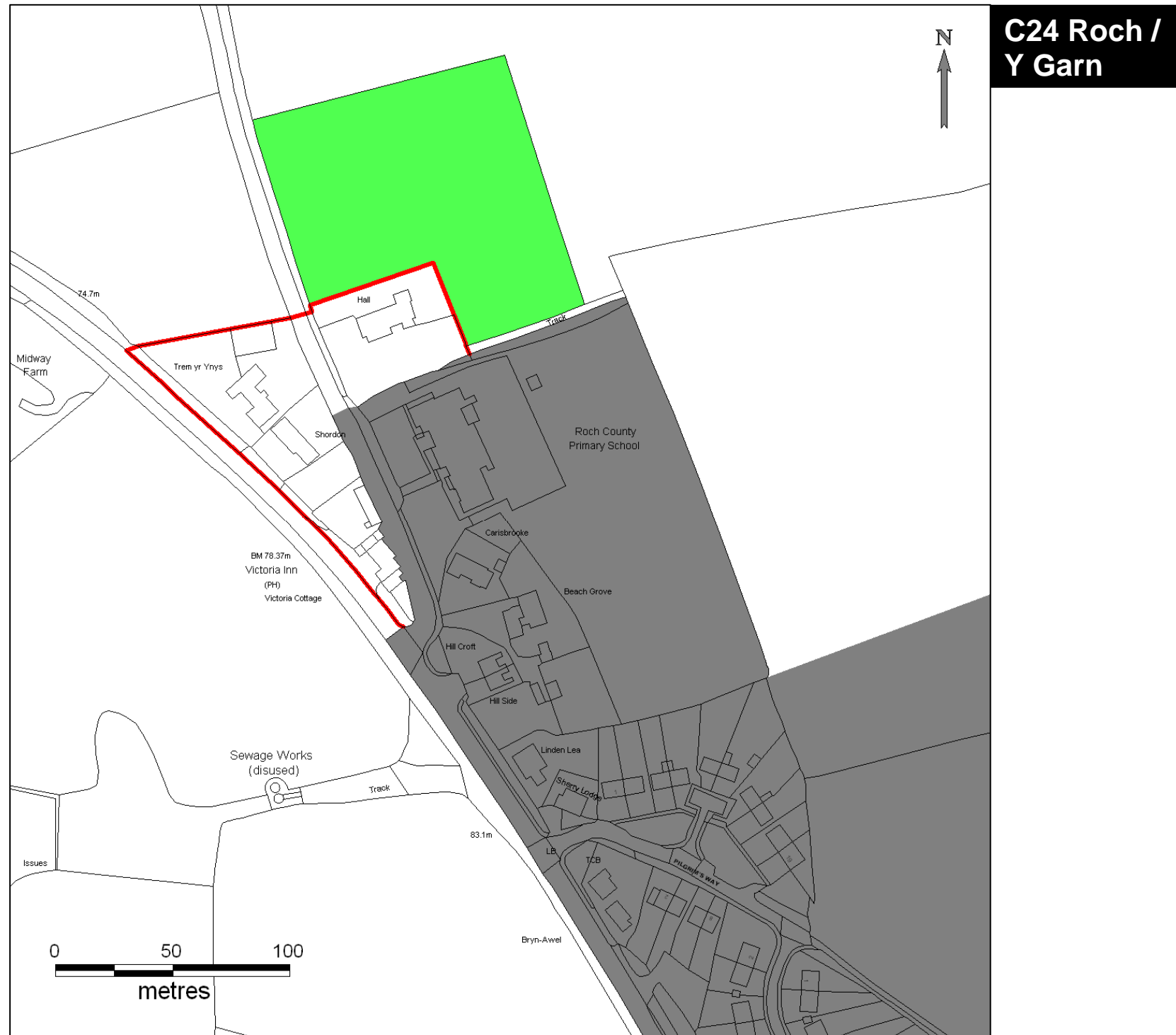
C21 Newgale / Niwgwl

C23 Pontfaen

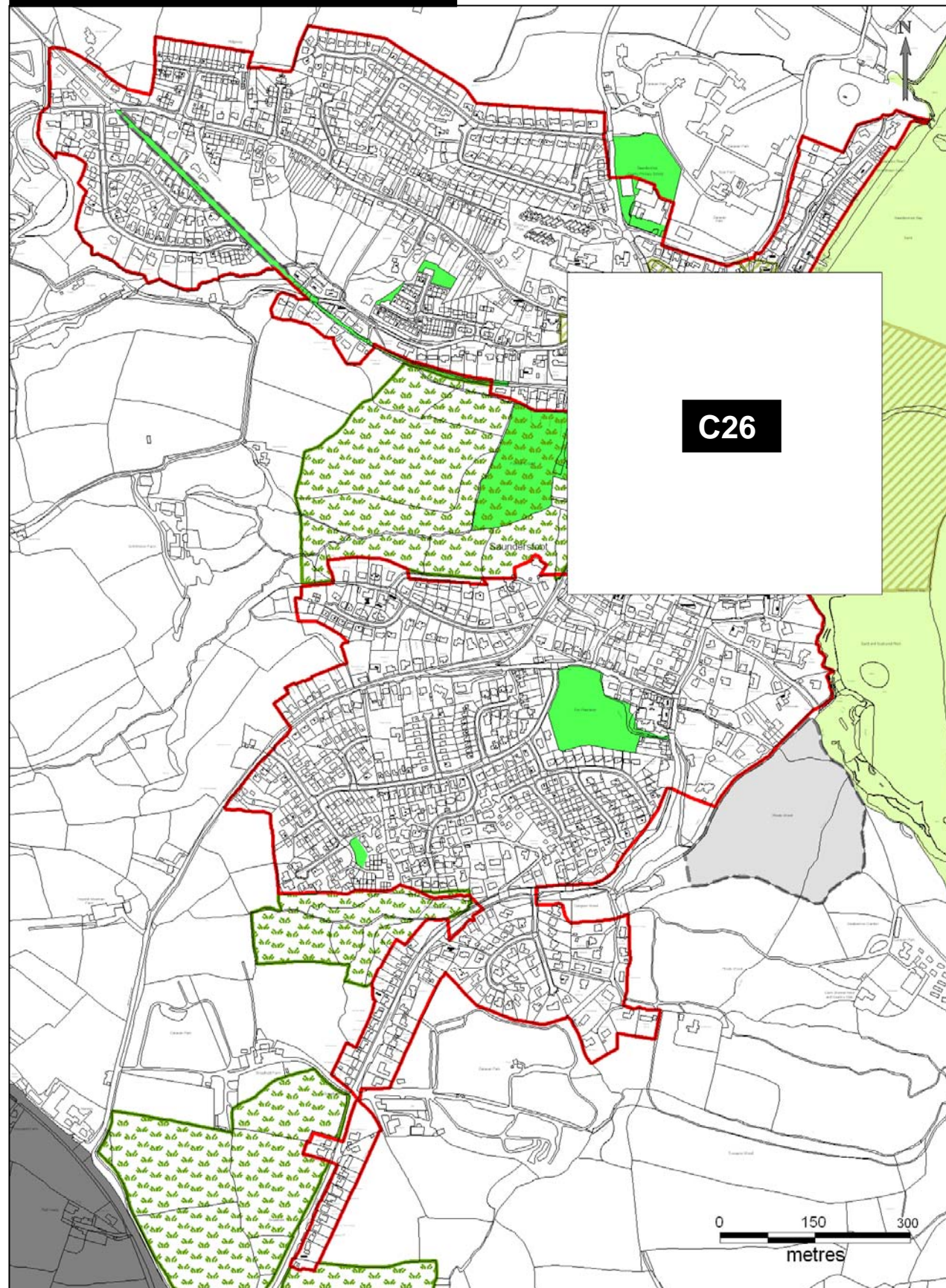




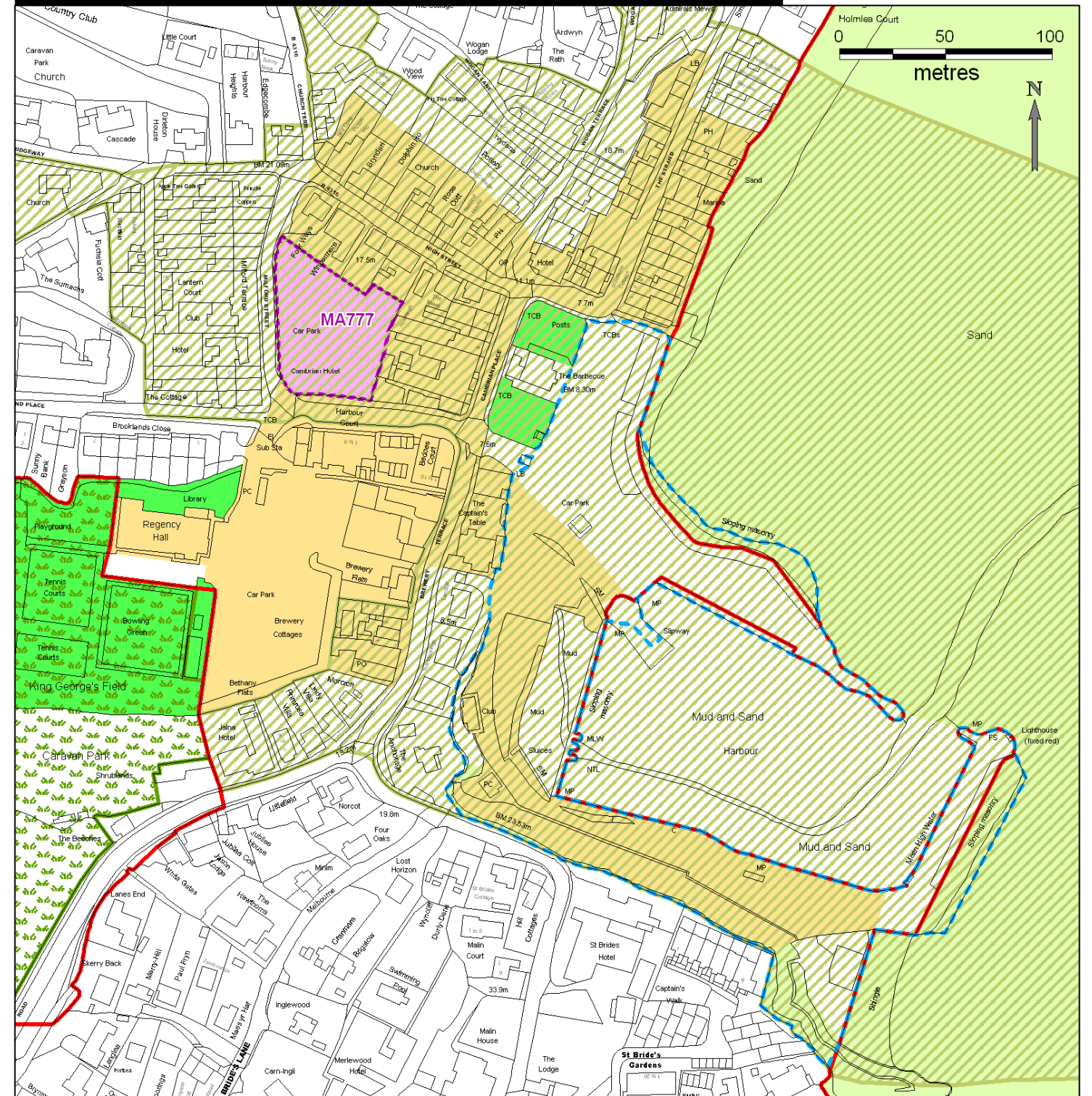
C22 Newport / Trefdraeth



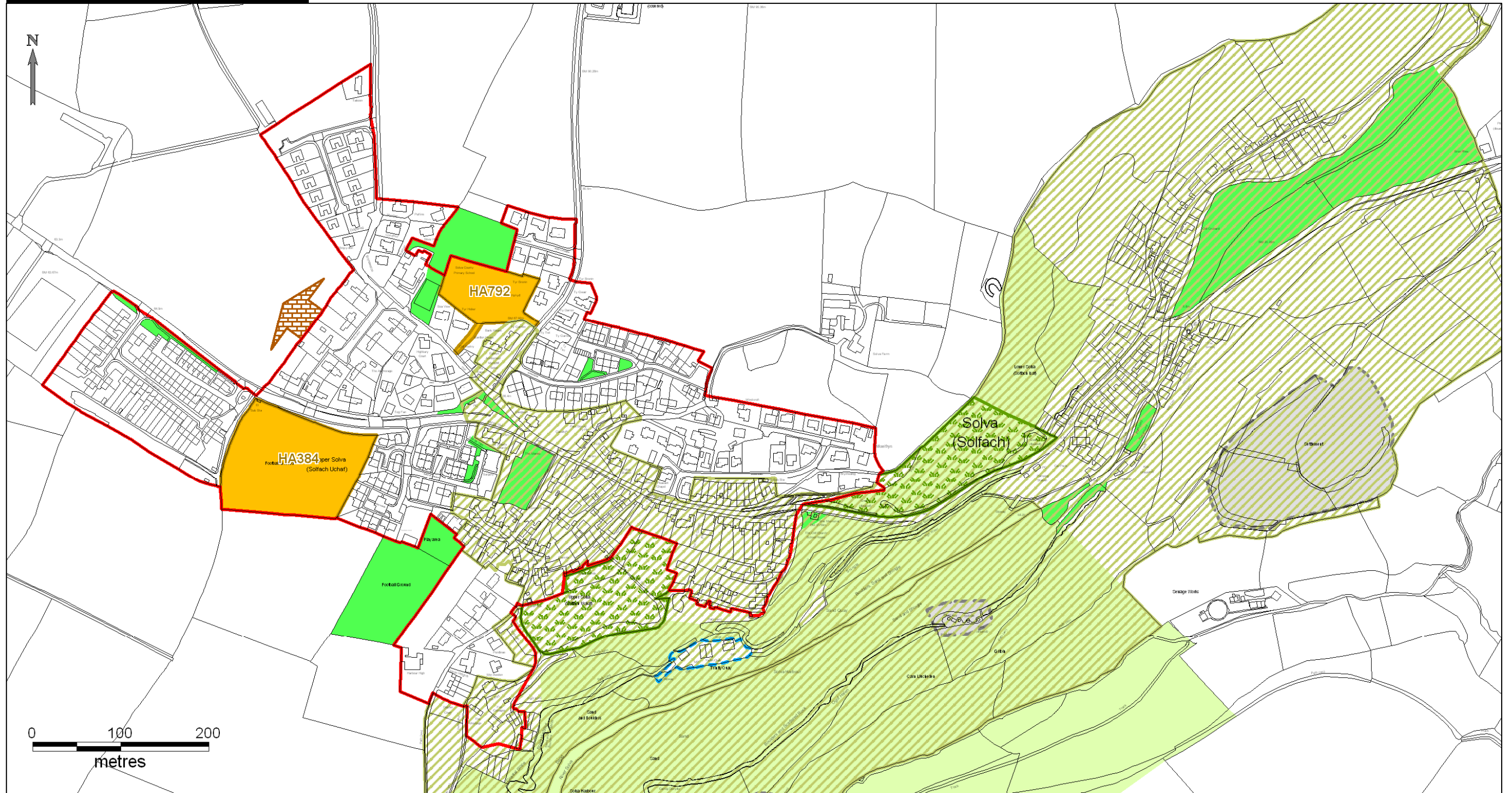
C25 Saundersfoot



C26 Saundersfoot (Centre) / Saundersfoot (Canol)



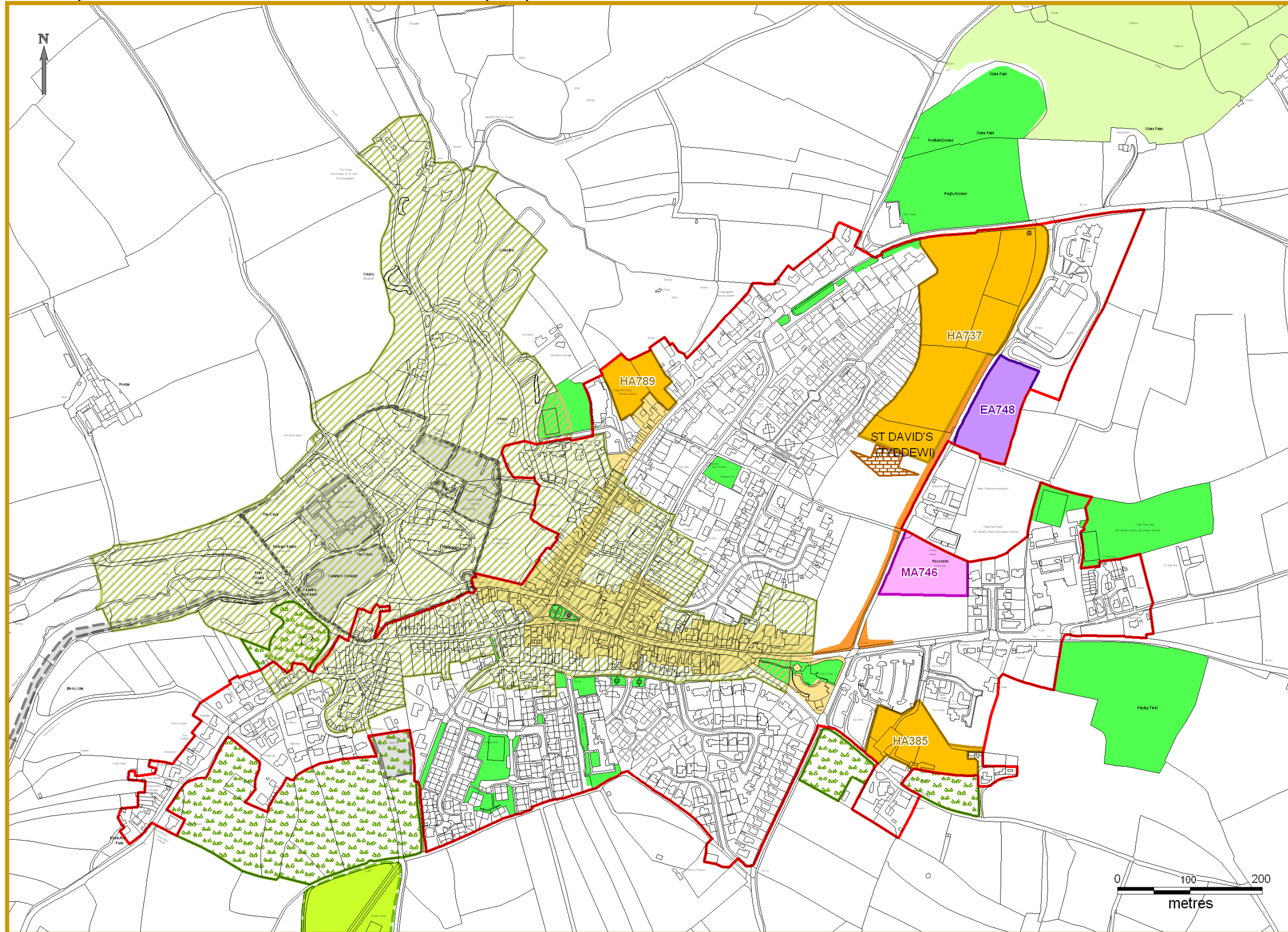
C27 Solva / Solfach



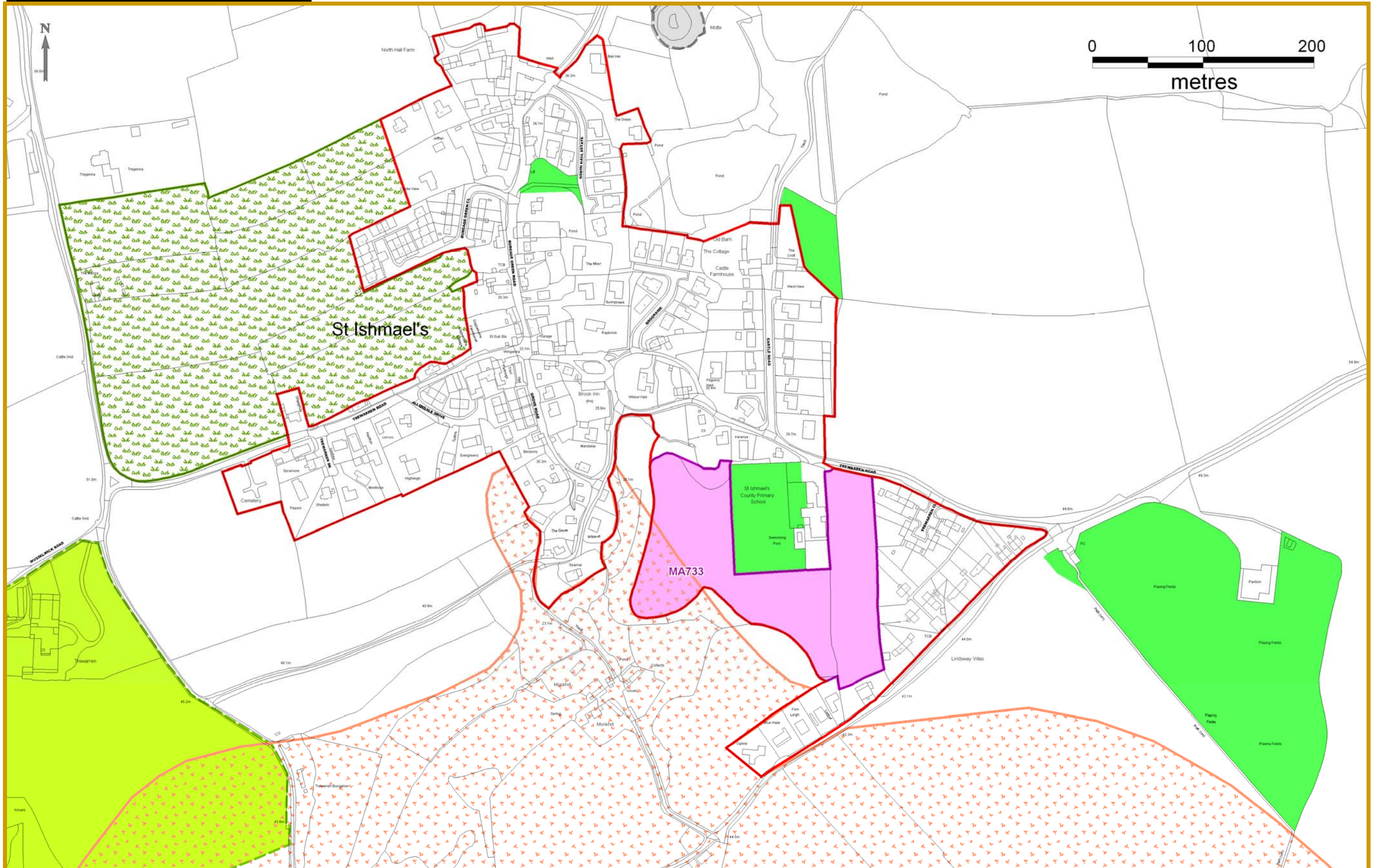
C28 Square & Compass / Y Sgwar

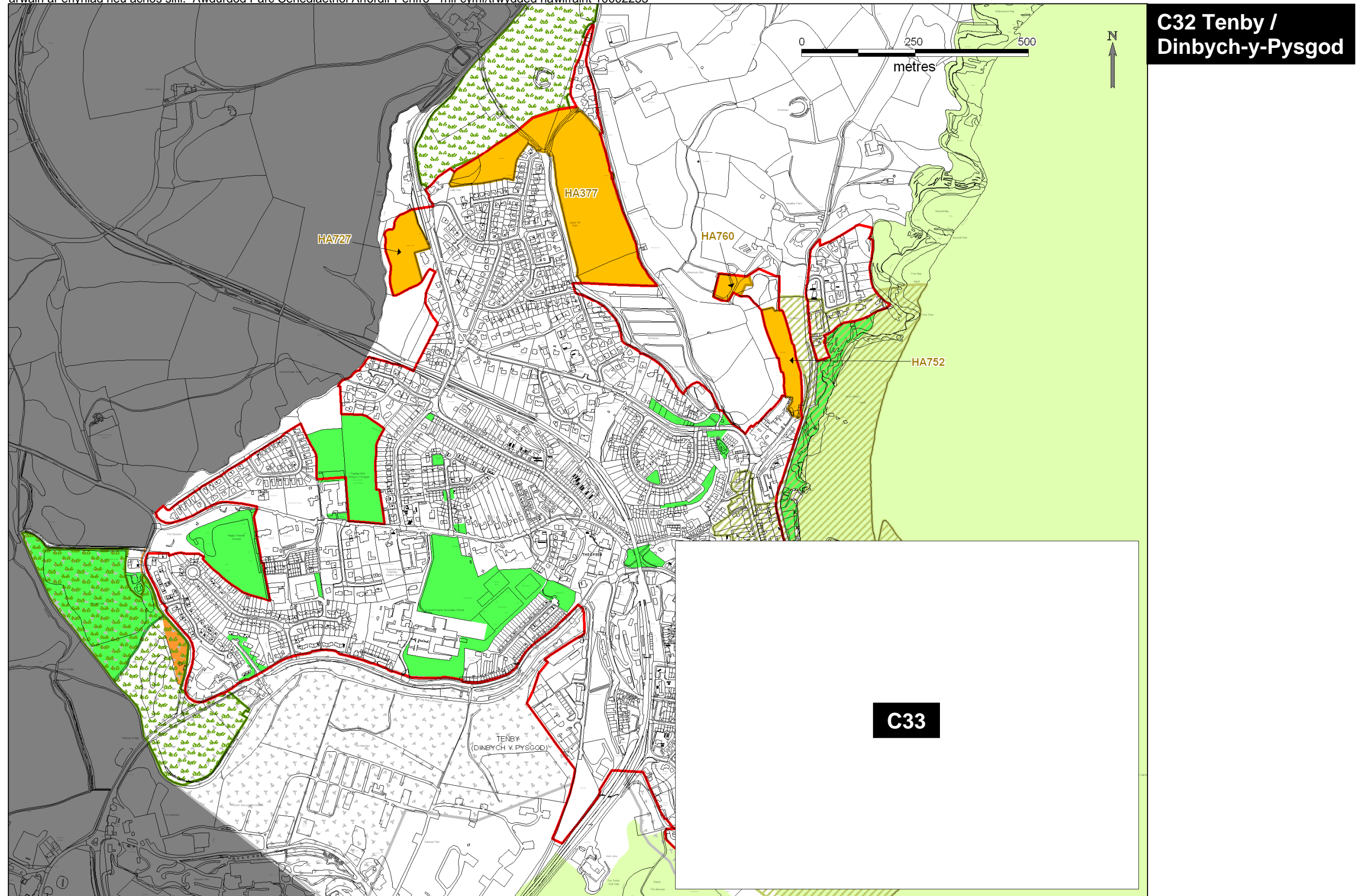


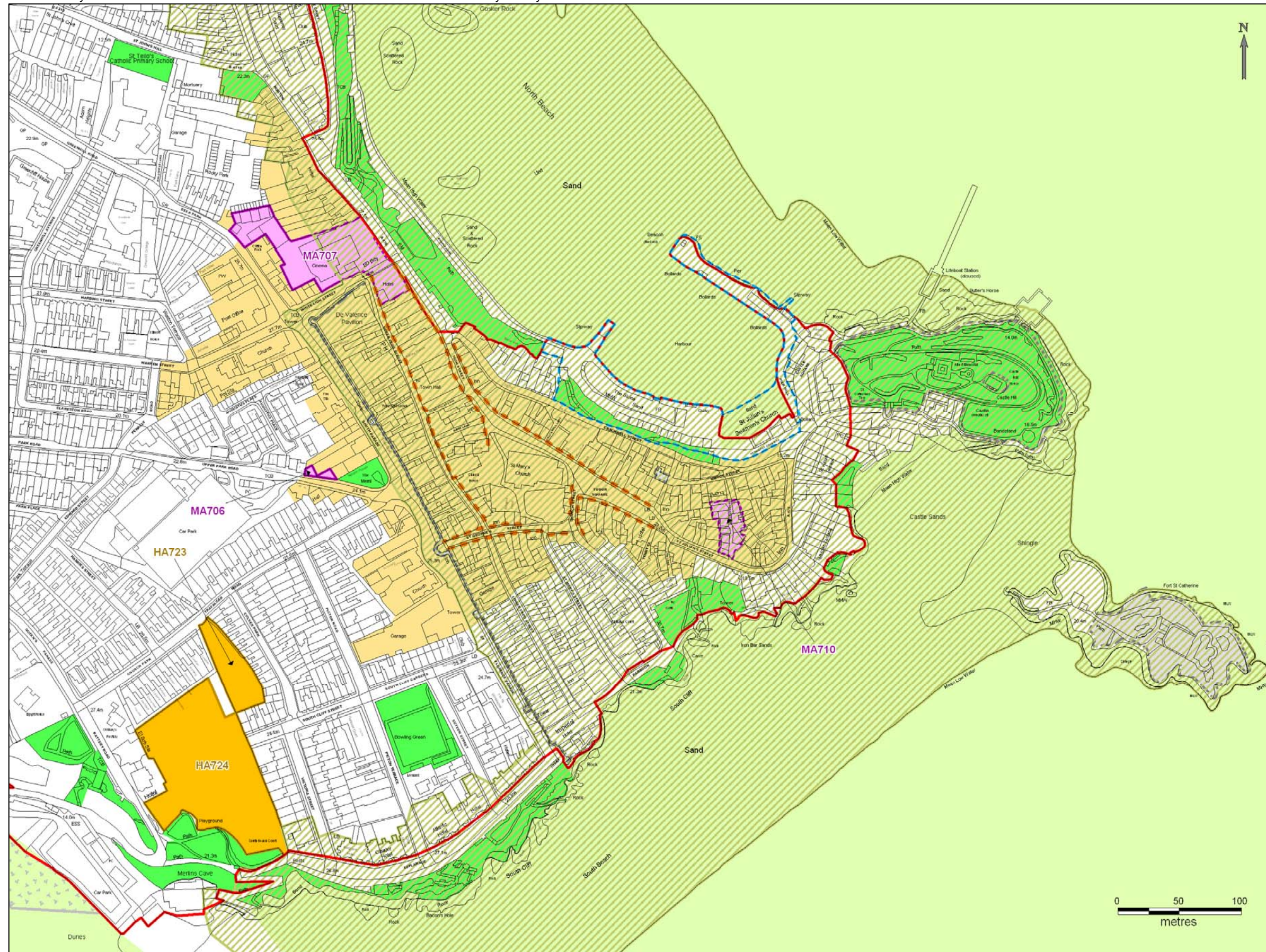
C29
St Davids /
Tyddewi



C30 St Ishmaels / Llanismel

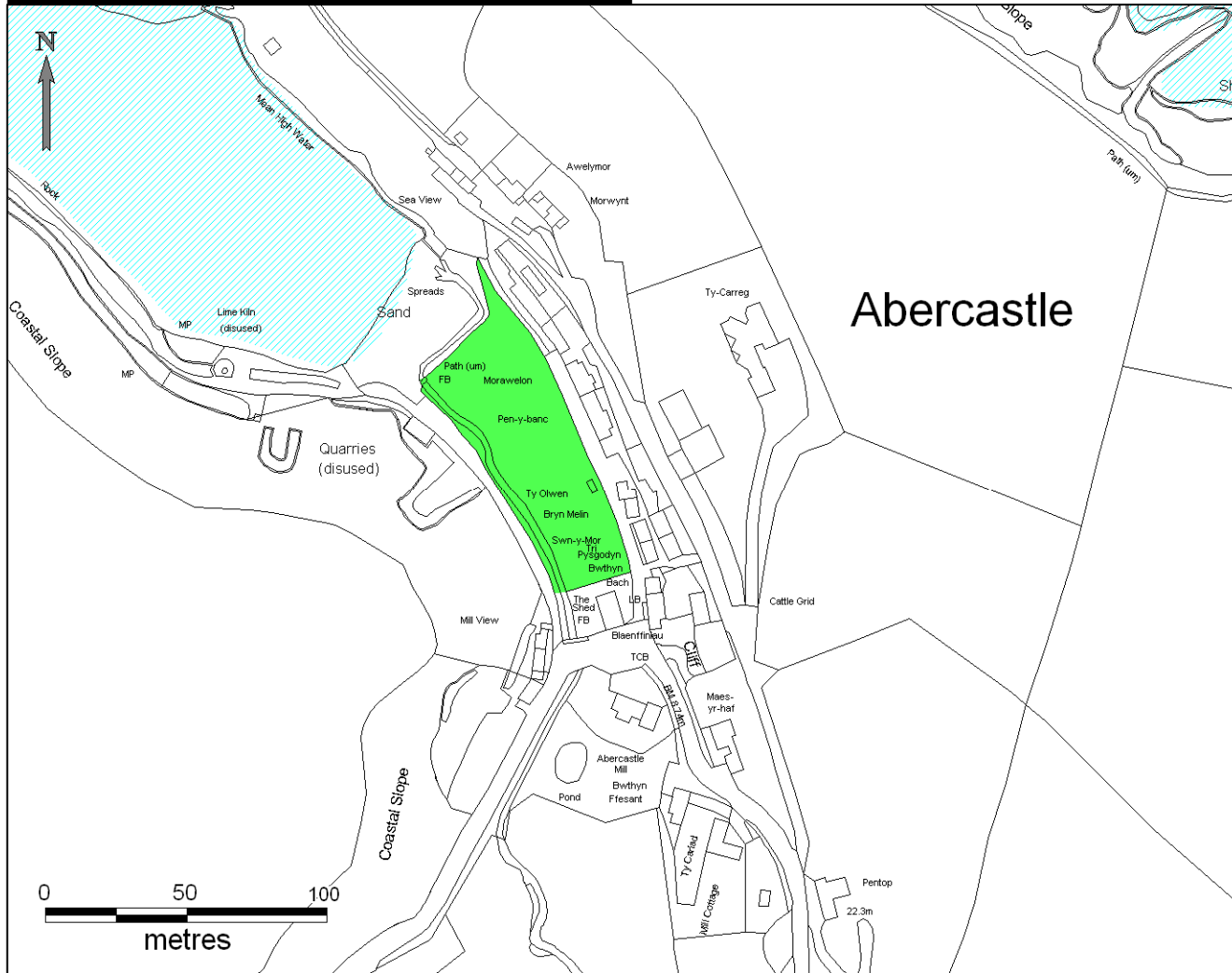






**C33 Tenby
(Centre) /
Dynbych-y-
Pysgod
(Canol)**

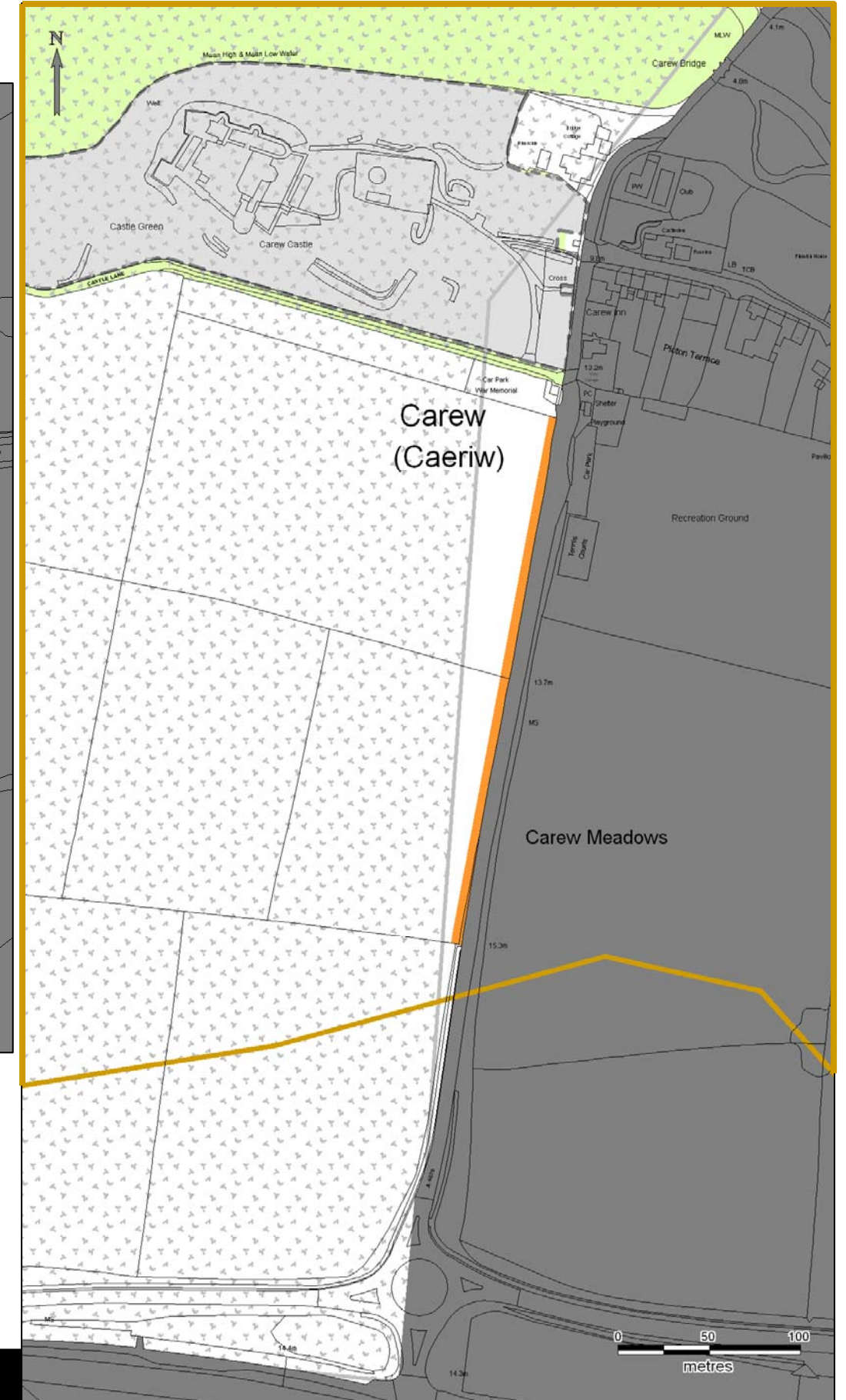
OC1 Abercastle / Abercastell



OC2 Broadway

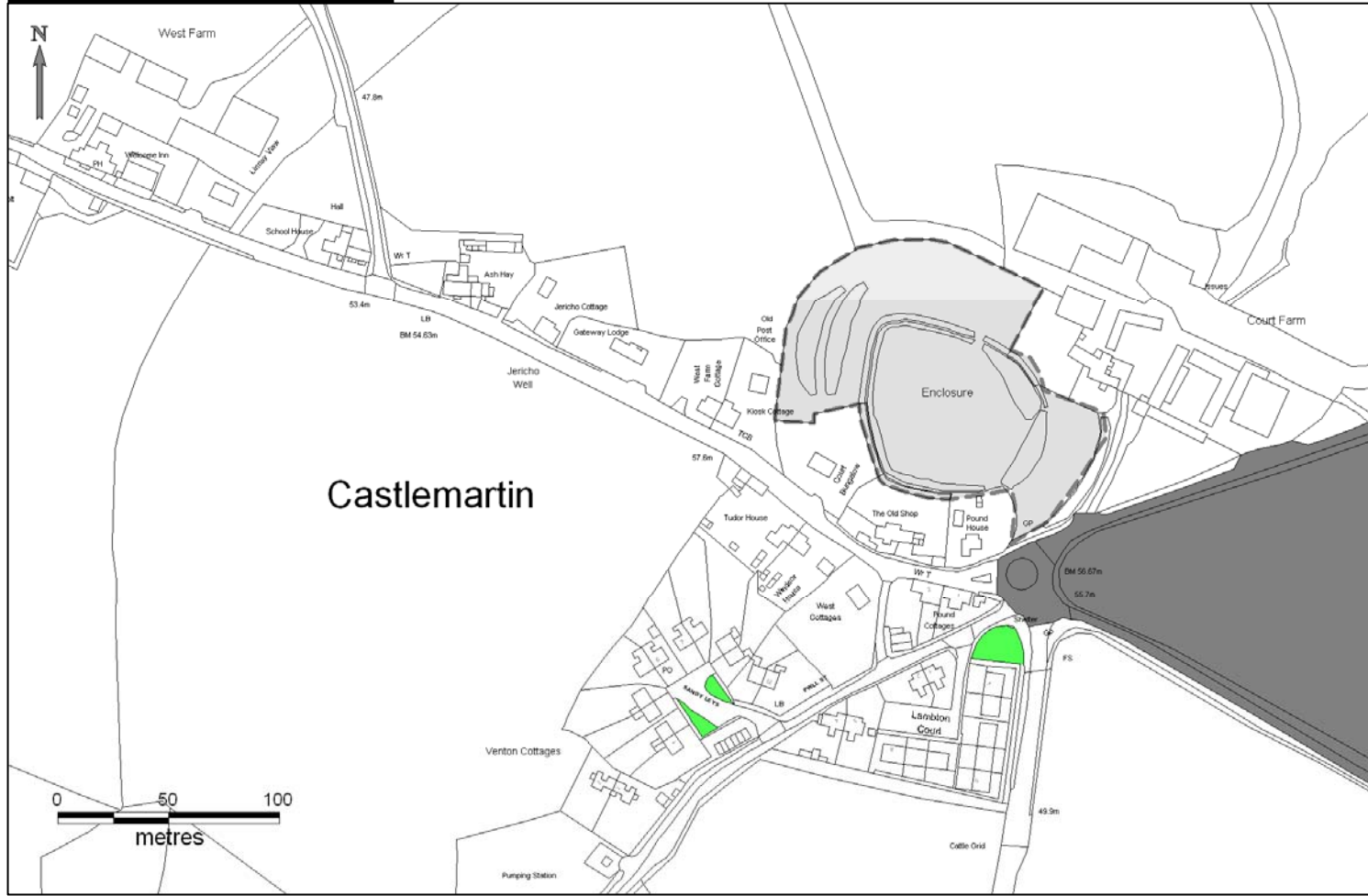


OC3 Canaston Bridge / Pont Canaston

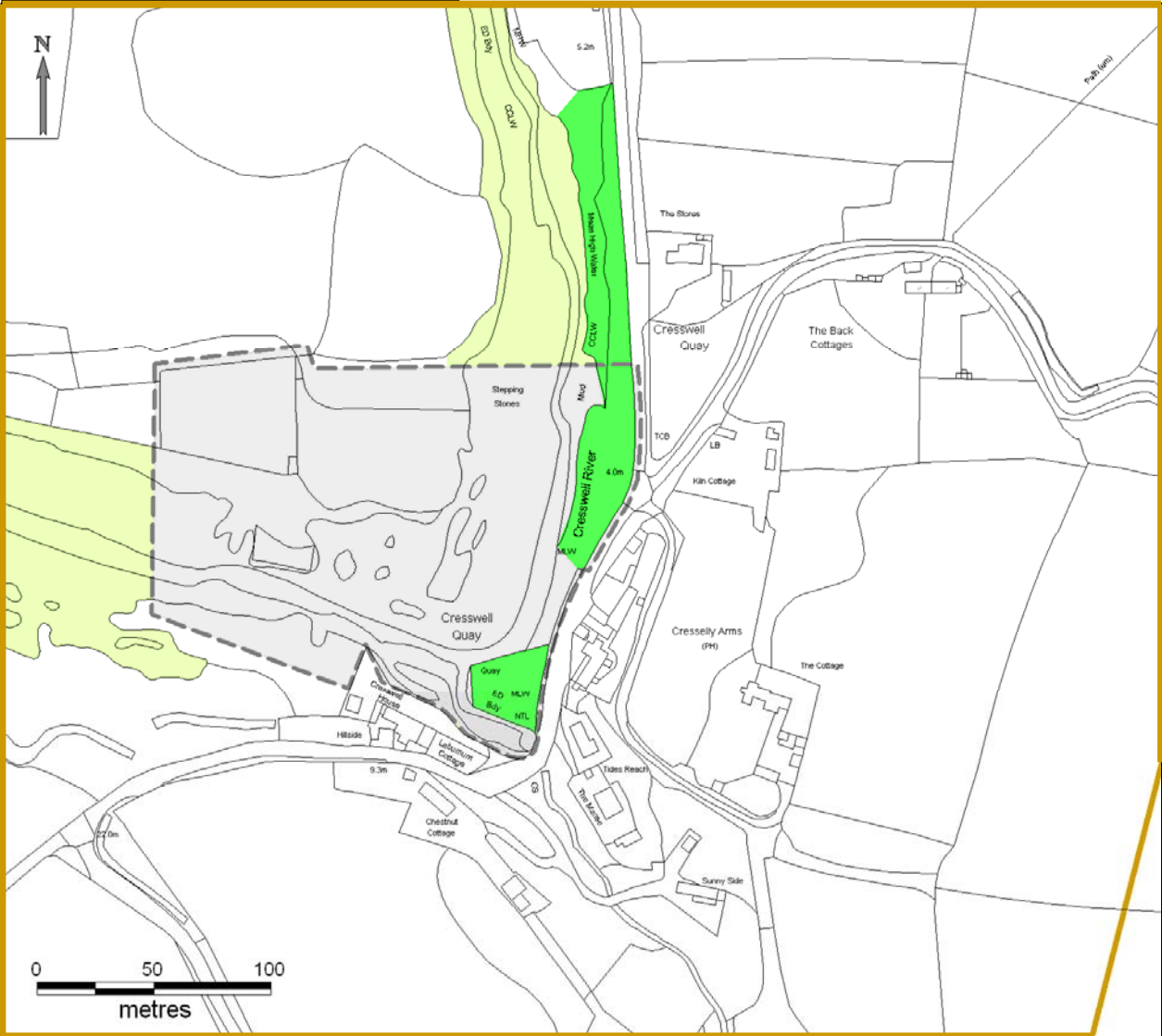


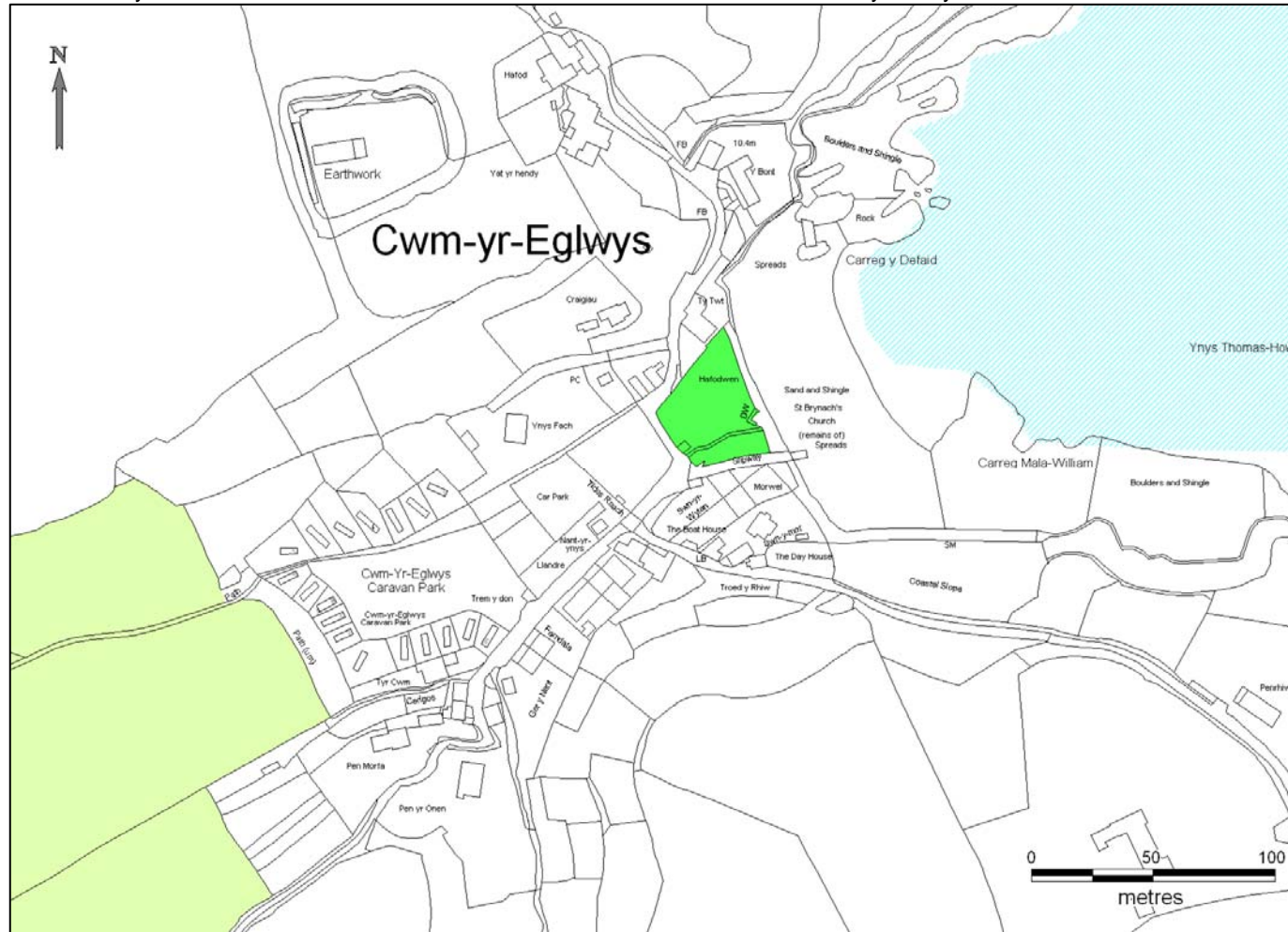
OC4 Carew / Caeriw

OC5 Castlemartin

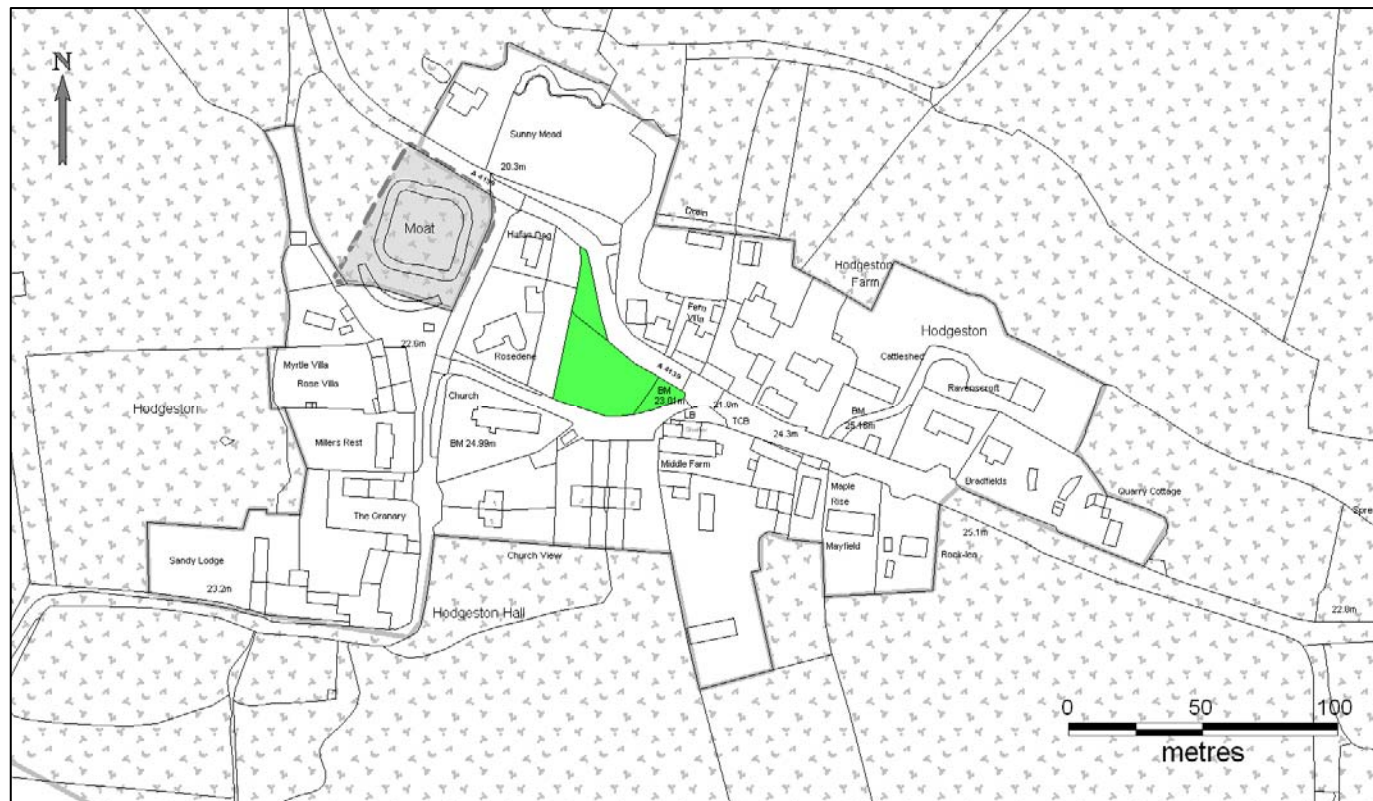


OC6 Cresswell Quay

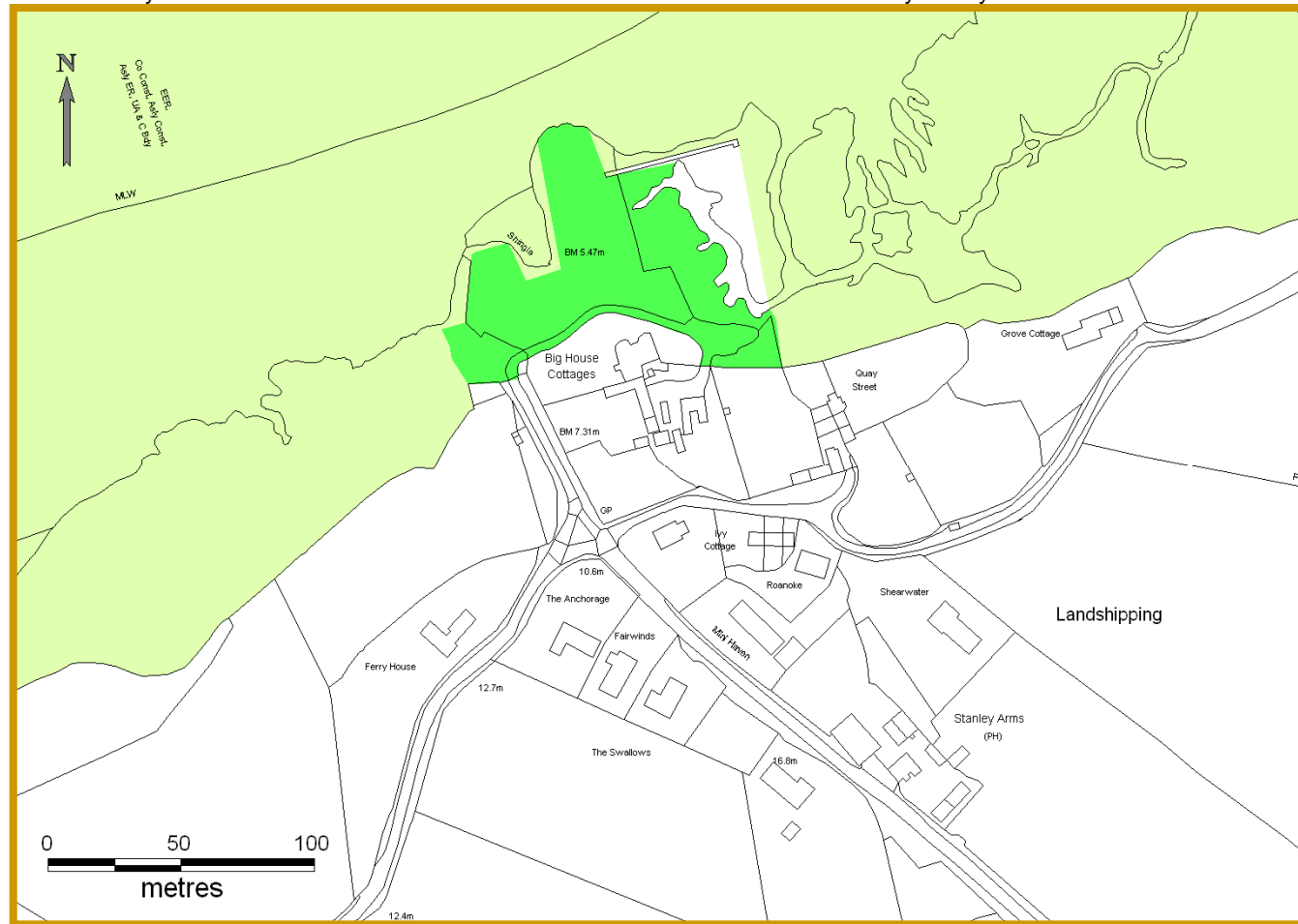




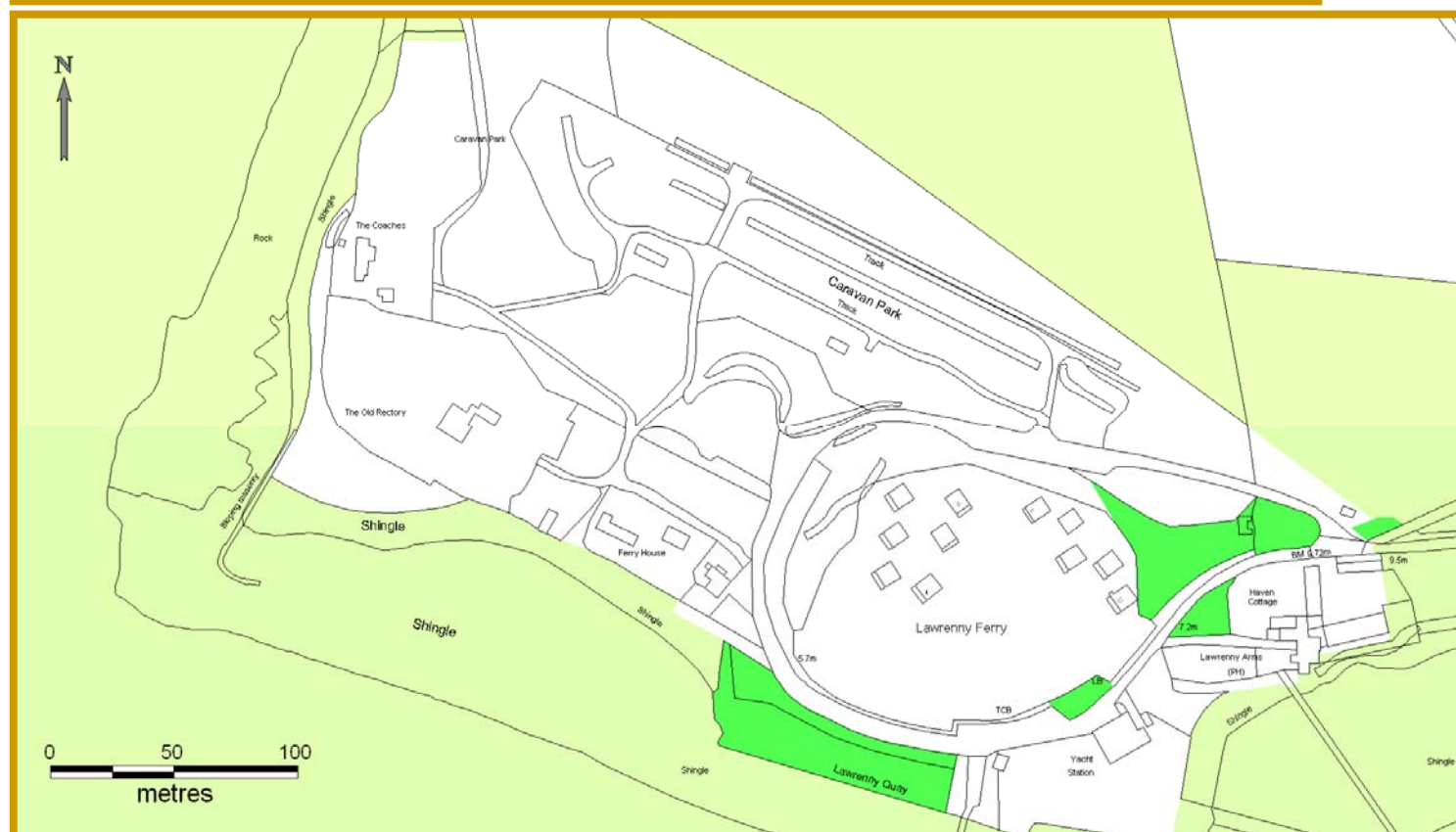
OC7 Cwm-yr-Eglwys



OC8 Hodgeston

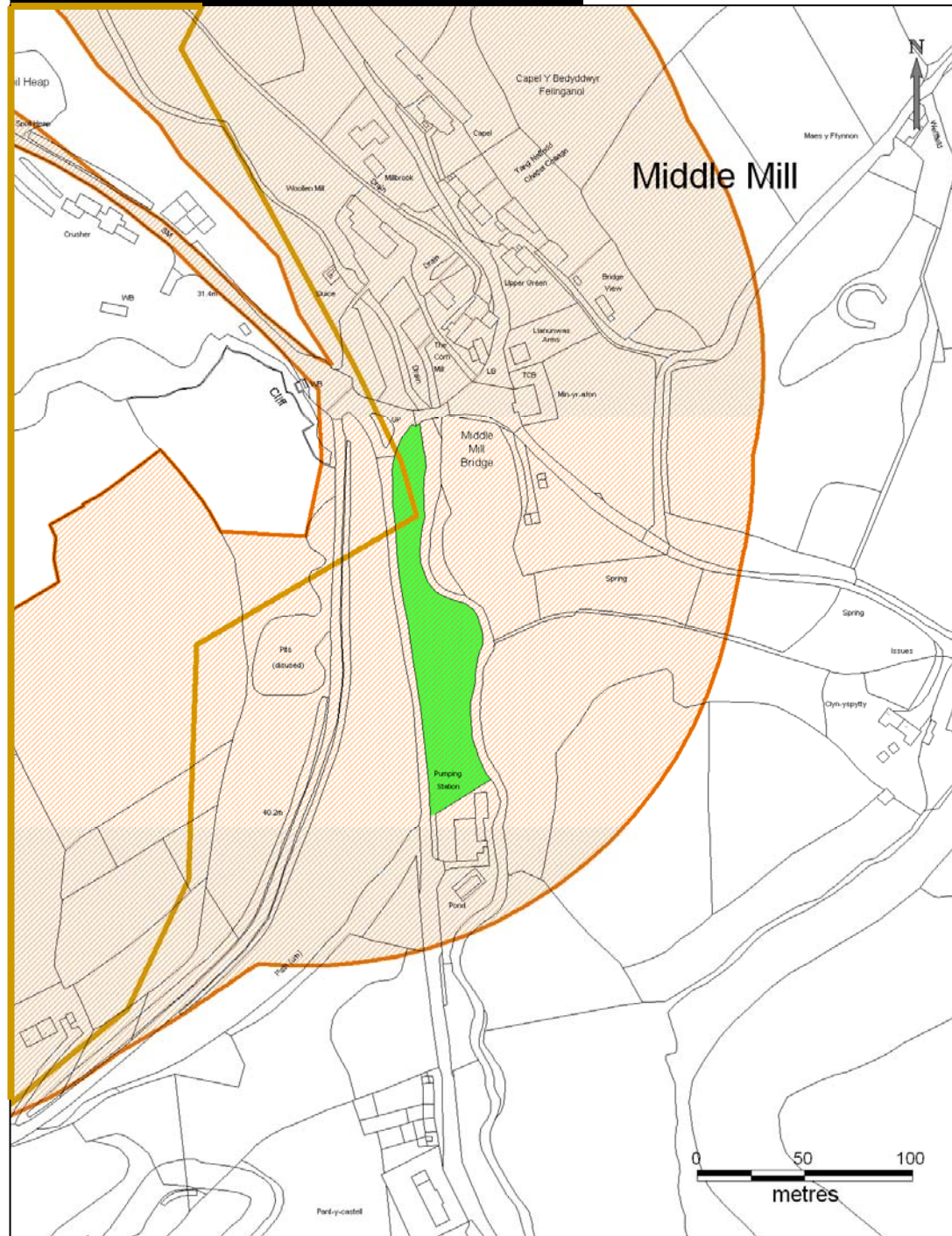


OC9 Landshipping

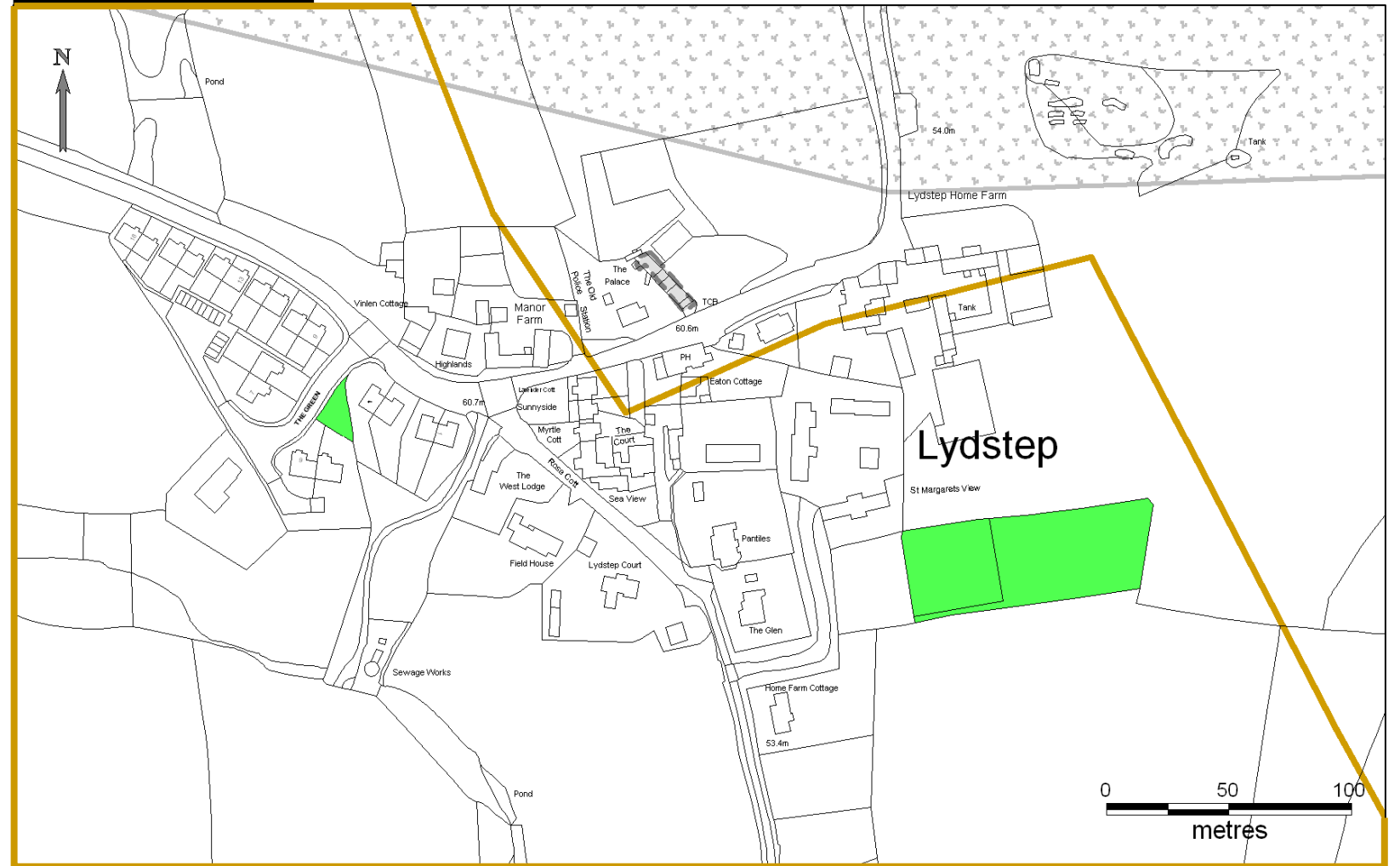


OC10 Lawrenny Quay

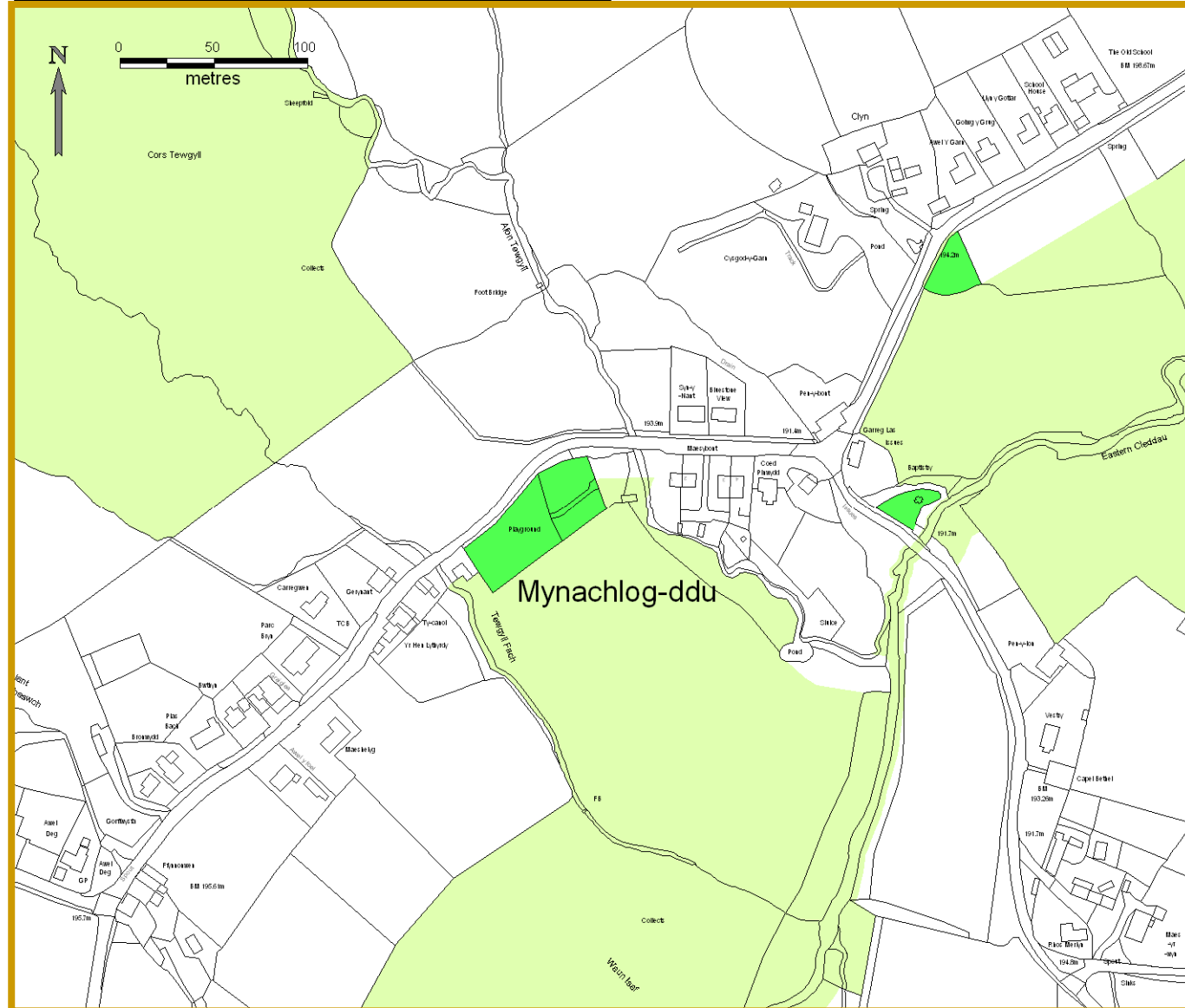
OC14 Middle Mill / Felin Ganol



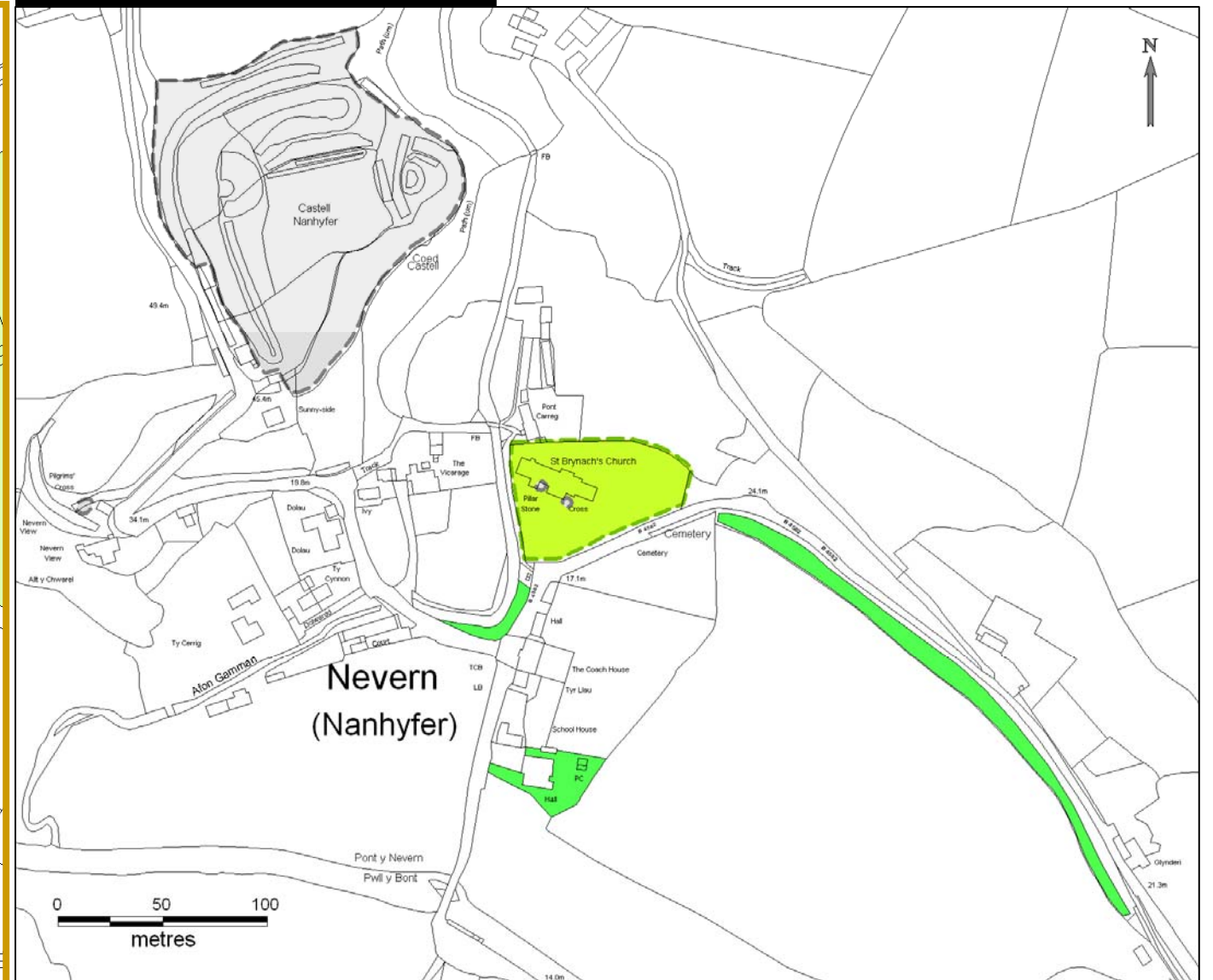
OC13 Lydstep



OC15 Mynachlog-ddu



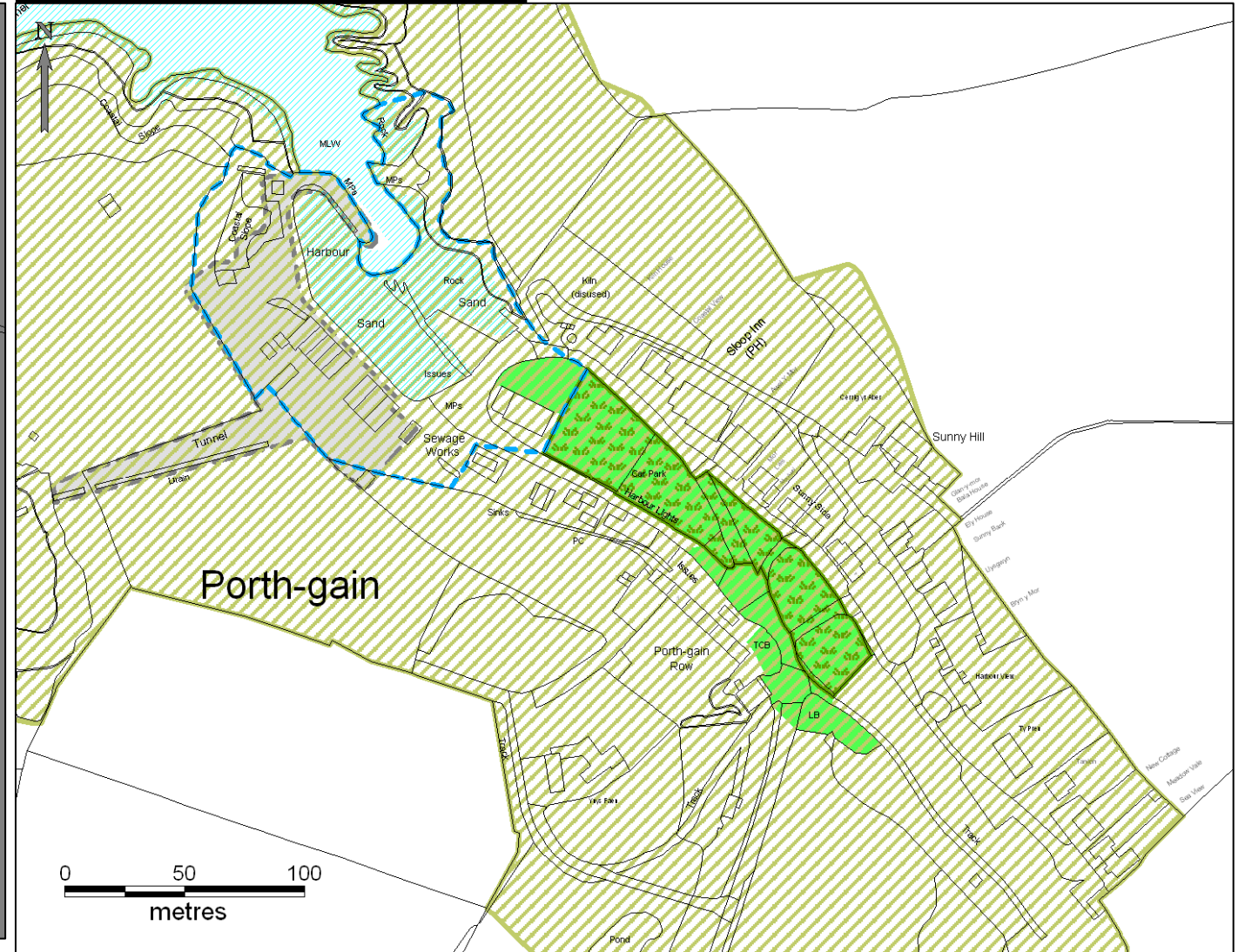
OC16 Nevern / Nanhyfer



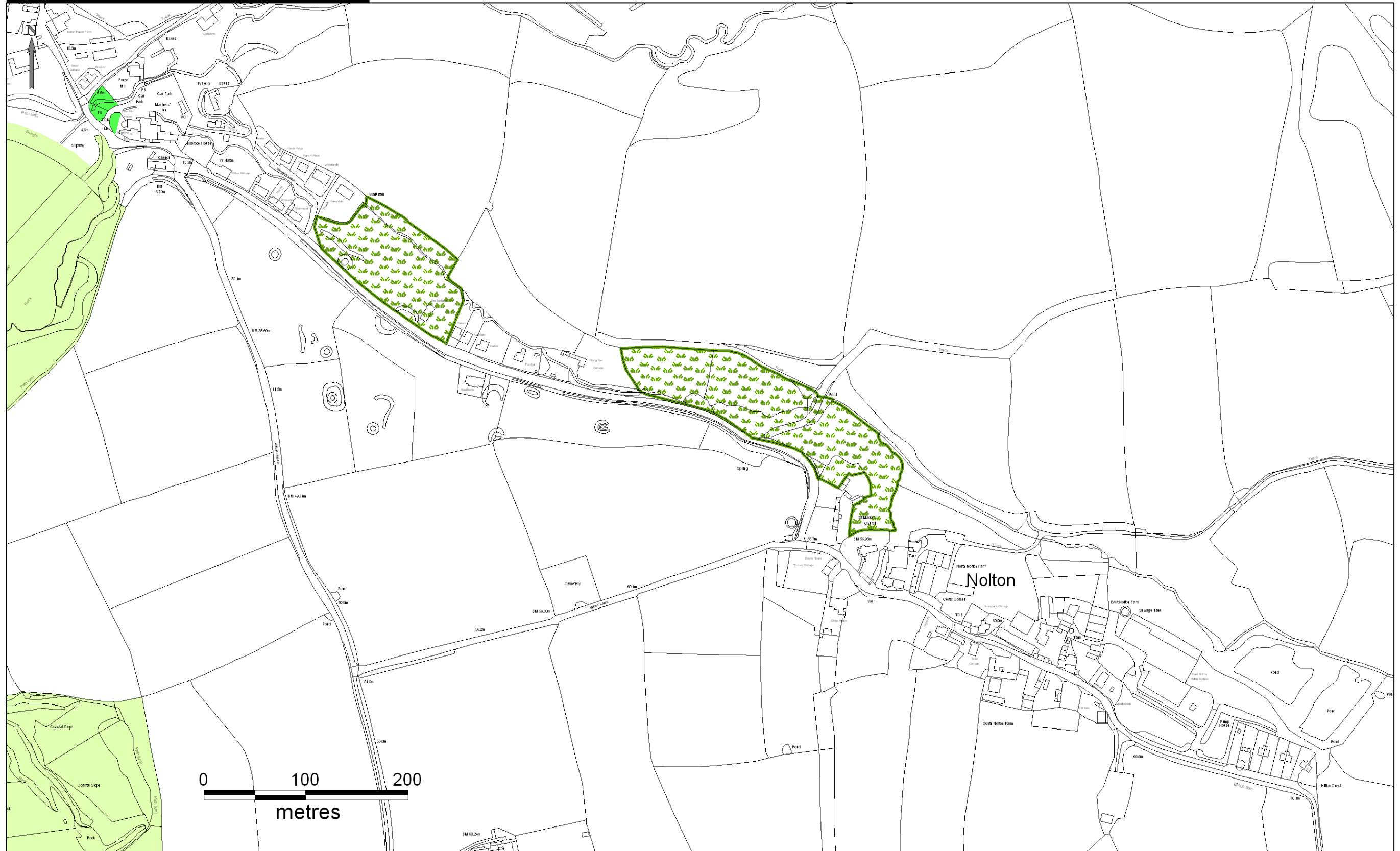
OC17 Newhouse Farm



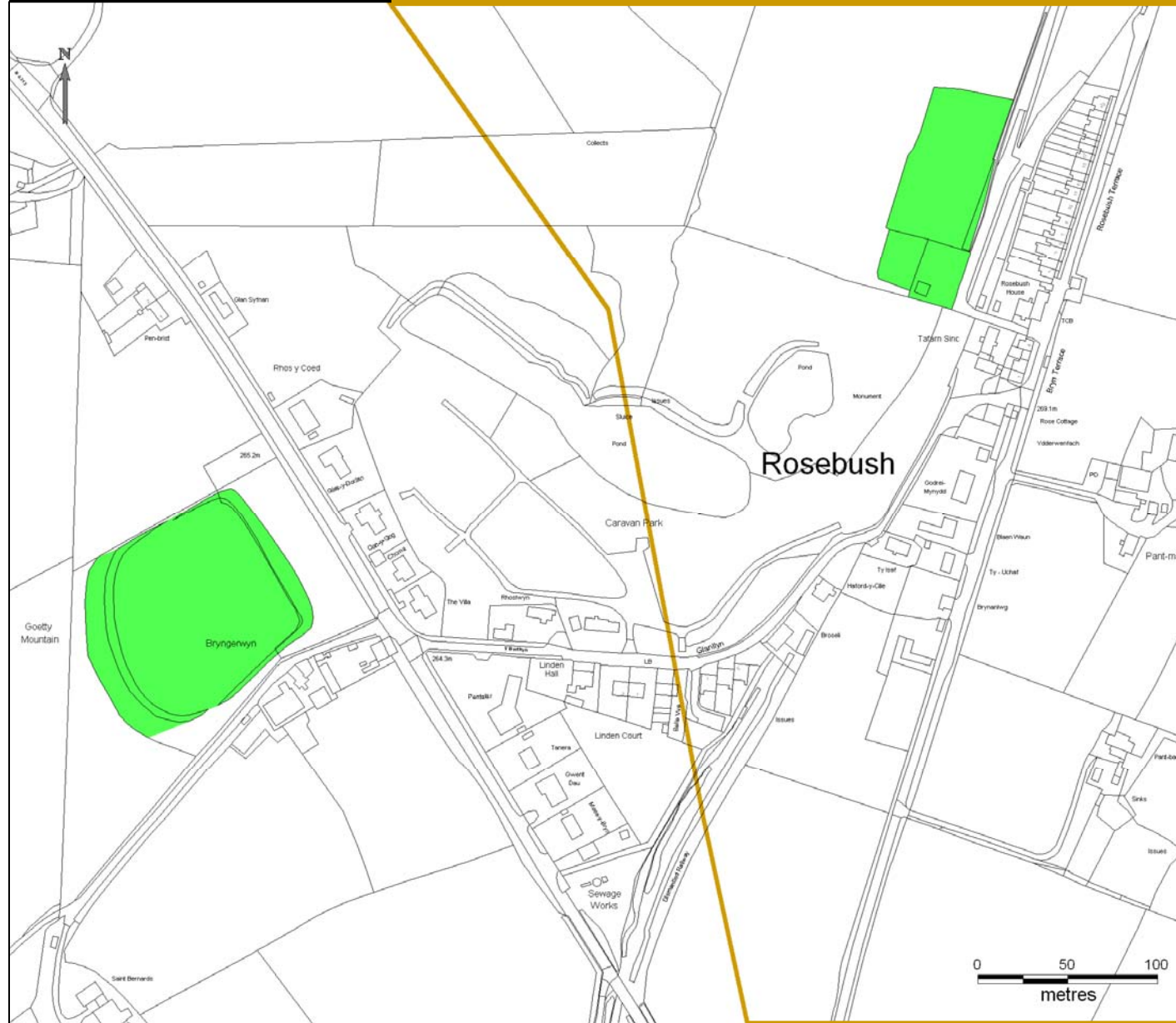
OC19 Porthgain



OC18 Nolton & Nolton Haven



OC20 Rosebush



OC21 Sardis



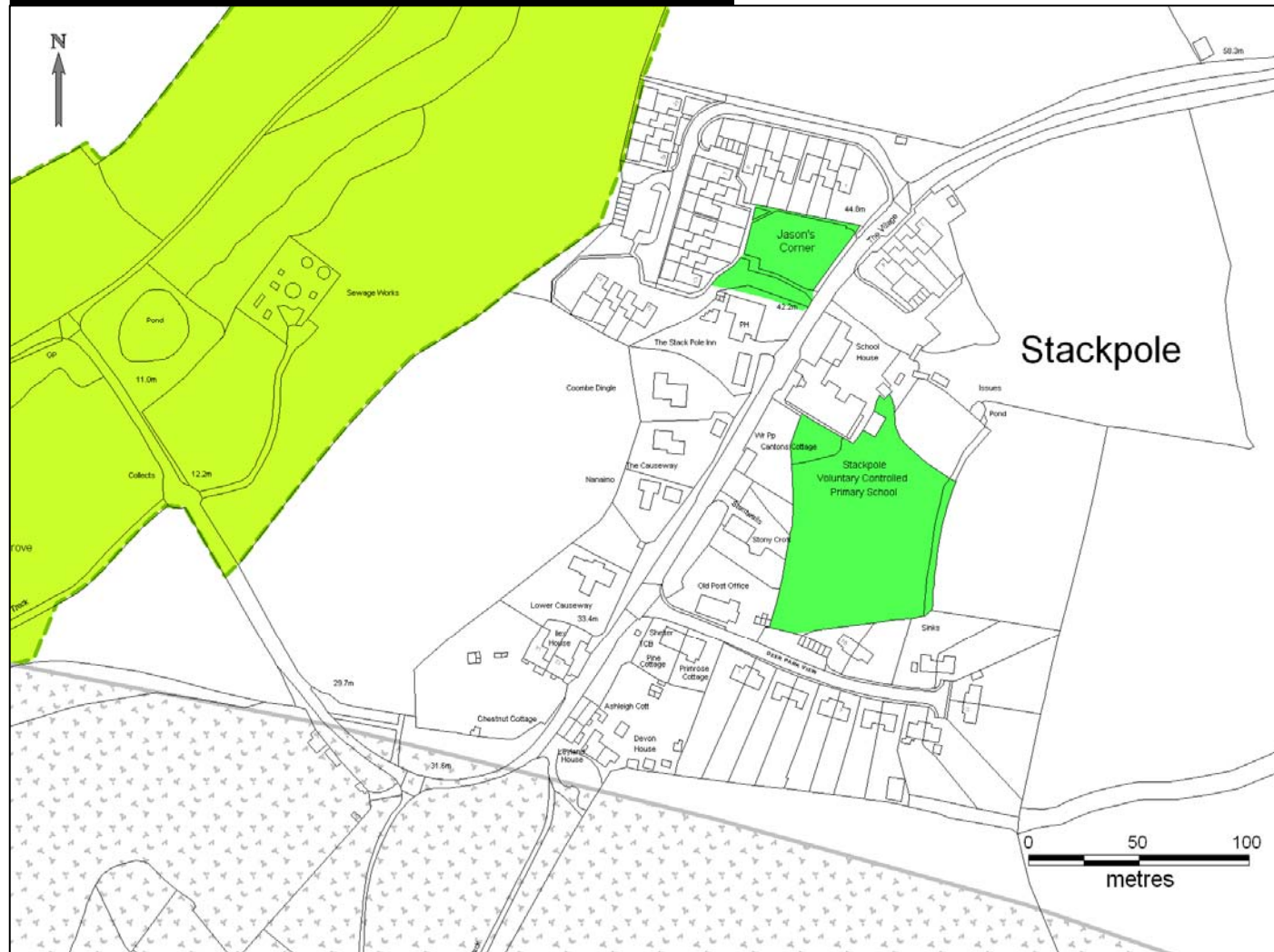
OC22 Saundersfoot Station / Gorsaf Saundersfoot



OC23 St Petros



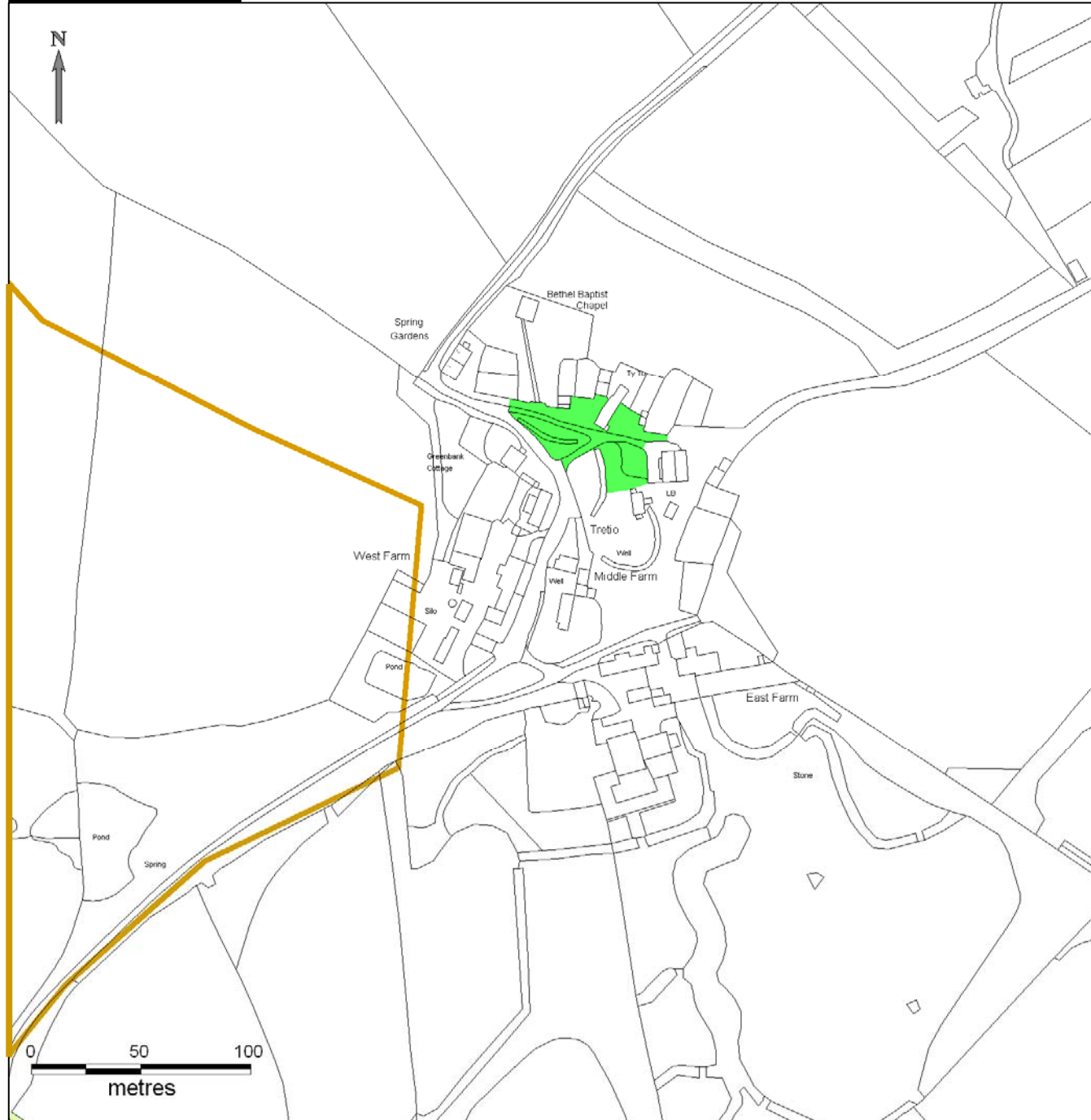
OC24 Stackpole / Ystangbwl



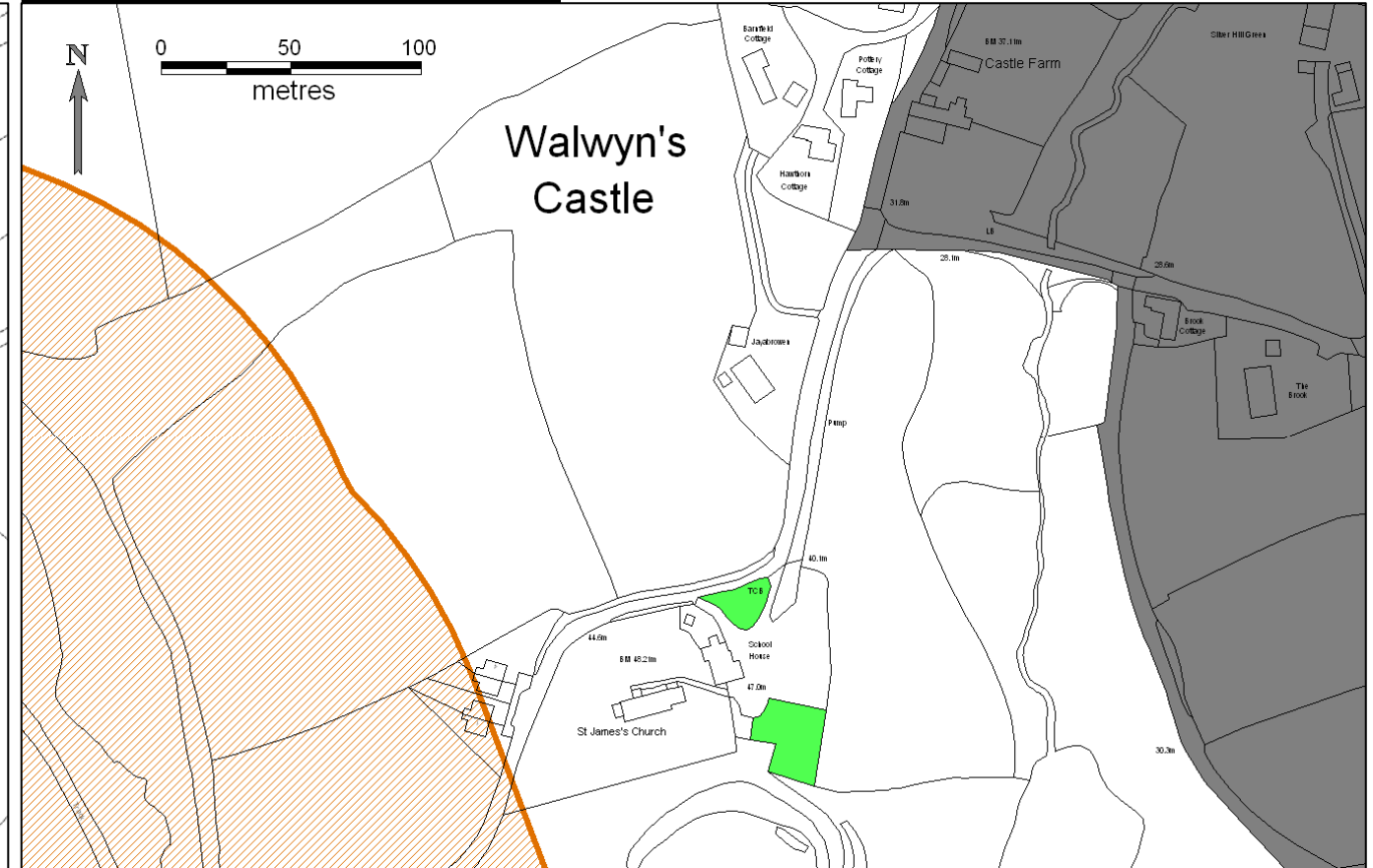
OC25 The Rhos

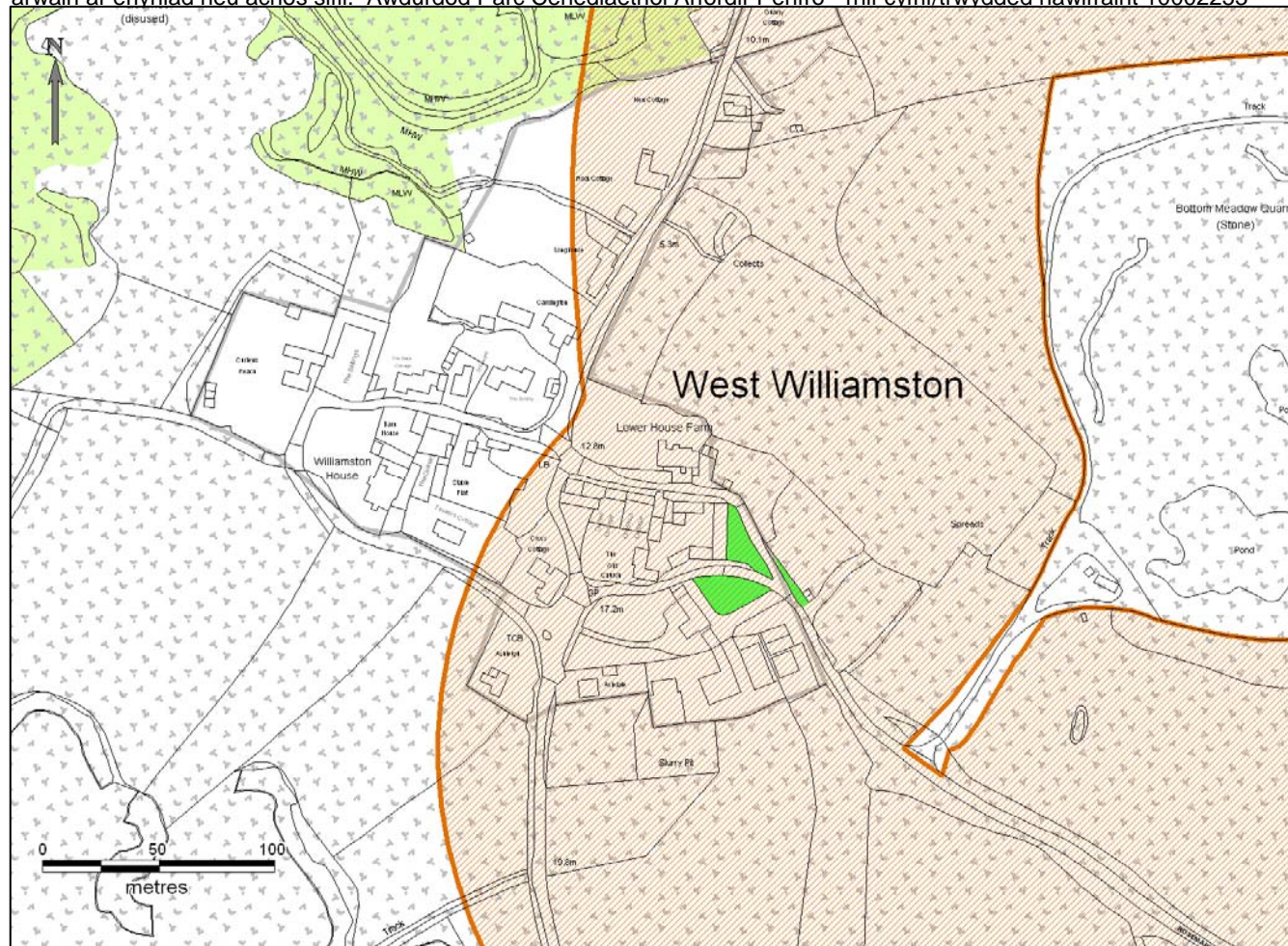


OC26 Tretio



OC27 Walwyns Castle





OC28 West Williamston



OC29 Whitchurch / Eglwys Wen